



MCL

MAHANADI COALFIELDS LIMITED
(A Subsidiary of Coal India Limited)

About Mahanadi Coalfields Ltd.....for	: -	November' 2025
Nature of Business	: -	Coal Mining
Date of Incorporation	: -	03.04.1992
(Corporate Identity No. (CIN))	: -	U10102OR1992GOI003038
I.T. Permanent Account No.	: -	AABCM5188P
Nos. of Mines in operation (Producing)		
Opencast	: -	15
Underground	: -	03
Share capital: -		
Authorized	: -	Rs.1600.00 Crores
Paid-up (Equity)	: -	Rs. 1323.6726 Crores
Shareholding pattern	: -	(All the Shares are held by CIL & its Nominees)

Board of Directors.

(A) Functional Directors: -

Shri Uday. A. Kaole	:	CMD
Shri Keshav Rao	:	Director (HR)
Shri S. K. Jha	:	Director (Tech./OP)
Shri A. K. Behura	:	Director (Finance)
Shri S. K. Jha	:	Director (T/P&P)

(B) Part-time Official Directors: -

Shri S.K. Kassi	:	Jt. Secy, MOC, Govt. of India.
Shri Mukesh Choudhary	:	Director (Marketing), CIL

(C) Part-time Non-Official/Independent Directors: -

Dr. R.K. Verma	:	Independent Director
Shri D.C. Tiwari	:	Independent Director

DISTRIBUTION

A)	The Director, Ministry of Coal, Office of the Coal Controller, Kolkata.
B)	Coal India Limited.
1)	The D (T)/ D (F)/D (P)/D (M&S), CIL, Kolkata.
	The CGM (PAD)/CGM (P&IR)/CGM (P&R)/CGM (PROD), CIL Kolkata.
	The Chief Statistical Manager, Marketing Division, Kolkata.
C)	The RD, CMPDIL, Bhubaneswar.
D)	MCLHQ, Burla: -
	The CMD, MCL
	The D (T/OP)/D (T-PP)/D (P)/D (F), MCL, HQ.
	The TS TOCMD/D (T-OP)/D (T-PP)/CVO, MCL HQ.
E)	The CGM, CIL, New Delhi.
	The GM, MCL, Bhubaneswar
F)	MCL AREA GMs: -
	JAGANNATH/BBSRI/BHARATPUR/LINGARAJ/KANIHA/HINGULA/SUBHADRA/ TALCHER/IB -- VALLEY/ LAKHANPUR/ MAHALAXMI/BASUNDHARA/ORIENT, AREA.
G)	ALL HODs MCL HQ: -
	CMS/M&S/QC/SYSTEM/MM/EE/WELFARE/PERSONNEL/ADMN/PENSION/CIVIL/E&M/S&R/EXCVN GM(F-AUDIT)/GM(F-C&B)/GM(F-HQ)/WASHERY/PRO/COS/CP&P/L&R/CSR/TC-CMC/ IED/HRD/MTI/ENVT. /INNOVATION CELL/RLY.SIDING Deptt.
H)	UNIONS: -
1	Sri Kishore Chandra Patel, President, OCMS(INTUC), Union Office address:- PO- South Balanda, Jagannath Area, Dist- Angul-759116.
2	Sri Soubhagya Ch. Pradhan, General Secretary, OCMS(INTUC), Union Office address: AT- South Balanda, Jagannath Area Dist: Angul-795116
3	. Sri K.C.Patra, President, OCMLF(HMS), Union Office address:- A/P- Mines Rescue Station, South Balanda, Dist- Angul-759116.
4	Sri Sankar Prasad Behera, General Secretary, OCMLF(HMS), At/Po-Mines Rescue Station, South Balanda, Dist: Angul-759116
5	Sri Arun Kumar Pradhan, Pravari, ABKMS(BMS), Hingula Area.
6	Sri Sanjaya Majhi, General Secretary, TTKMS (BMS), Camp- Jumda Bhavan, Office of TTKMS (BMS), Po- South balanda, Dist- Angul-759116
7	Sri Anit Chakravorty, General Secretary, BCMWU (AITUC), branch Office- Orient Colliery, Via- Brajaraj nagar, Dist- Jharsuguda-768216
8	. Sri A.P.Shukla, General Secretary , CMOAI , Lakhanpur, Through APM, Lakhanpur Area

INDEX

<u>SL.NO.</u>	<u>SUBJECT</u>	<u>PAGE NO.</u>
1	Production (Provisional)	01 - 06
	Confirmed Report	-
2	Production	07 - 20
3	Despatch & Off-take	21 - 23
4	Quality Control	24 - 24
5	Finance	25 - 28
6	Excavation	29 - 35
7	Electrical & Mechanical	36 - 40
8	Safety & Training	41 - 46
9	Personnel (Manpower)	47 - 54
10	Environment	55 - 81
11	Project & Planning	82 - 83
12	System	84 - 84
13	Washery	85 - 85
14	CIVIL	86 - 109
15	L&R	110 - 115
16	CSR	116 - 119
17	MM	120 - 126
18	Recruitment	127 - 127
19	Solar	128 - 129
20	Coal Heaps	130 - 132

PRODUCTION(PROV.)

AAP Coal Target 239.0 M.Te.& OB 360.00 M.Cum.(including RH OBR)

PERFORMANCE DURING NOVEMBER'2025 (PROVISIONAL)

During NOV'2025 MCL has produced 205.495 L.Te of Coal against the Target of 209.025L.Te..

FIG.IN LAKH TE

MONTH	2025-26		2024-25
	TARGET	ACTUAL	ACTUAL
NOVEMBER'2025	209.02	205.50	195.01

01

**MONTHWISE COAL PRODUCTION (2025-2026)
(PROVISIONAL)**

FIGS IN LAKH TES

MONTH	2025-26		2024-25
	TARGET	ACTUAL	ACTUAL
APRIL	170.985	160.066	160.099
MAY	176.672	178.508	179.652
JUNE	177.341	177.256	178.661
JULY	172.662	147.233	168.796
AUGUST	172.662	157.944	157.562
SEPTEMBER	167.090	144.310	165.448
OCTOBER	215.977	166.067	189.853
NOVEMBER	209.025	205.495	195.011
DECEMBER			
JANUARY			
FEBRUARY			
MARCH			
TOTAL	1462.414	1336.880	1395.083

PROJECTWISE/AREAWISE CLOSING STOCK

Figs. in L. Tes.

NAME OF AREA/ PROJECT	C L O S I N G S T O C K		
	30.11.2025	31-10-2025	30-11-2024
	Prov.	Conf	Conf
JAGANATH	2.155	1.780	2.545
ANANTA	9.908	5.404	14.511
JAGANNATH AREA	12.063	7.184	17.056
BHUBANESWARI	16.919	6.172	7.501
BHARATPUR	6.203	5.453	4.487
CHENDIPADA	0.000	0.000	0.000
BHARATPUR AREA	6.203	5.453	4.487
LINGARAJ OCP/AREA	3.176	3.203	3.173
KANIHA OCP/AREA	1.255	1.300	0.845
HINGULA	24.461	22.480	34.956
BALRAM	5.494	6.181	14.106
HINGULA AREA	29.956	28.661	49.062
NANDIRA	0.382	0.380	0.233
TALCHER AREA	0.382	0.380	0.233
LAJKURA	7.511	6.498	2.870
SAMLESWARI	11.359	9.353	6.403
IB VALLEY AREA	18.871	15.850	9.274
L-B-L (Int.)	131.950	128.762	79.388
LAKHANPUR AREA	131.950	128.762	79.388
BAS (W)/ML	5.898	5.914	5.866
SIARMAL	27.034	22.465	12.642
MAHALAXMI AREA	32.931	28.379	18.508
KULDA	12.310	16.840	14.074
GARJANBAHAL	46.103	46.513	33.154
BASUNDHARA AREA	58.413	63.353	47.227
MINE NO. 2	0.610	0.687	1.284
HBI	0.439	0.385	0.662
ORIENT AREA	1.049	1.073	1.945
TOTAL MCL	313.168	289.771	238.699
Washery			
ROM	0.422	0.301	0.755
Washed Coal	5.181	4.998	3.294
Rejects	17.619	16.927	8.154

NOVEMBER'2025

**PRODUCTION PERFORMANCE 2025-26
(AREAWISE)**

TABLE-3

(A)- COAL

Provisional

FIG. IN LAKH TES.

NAME OF AREA	TARGET NOV 2025	PRODUCTION			PROGRESSIVE				
		NOV 2025	OCT 2025	NOV 2024	TARGET 2025-26	ACTUAL 2025-26	ACTUAL 2024-25	VAR. FROM TGT.	
									ABS.
JAGANNATH AREA	25.80	25.81	19.25	24.40	204.35	175.25	199.33	-29.10	-12.08
BHUBANESWARI	20.40	28.53	15.37	16.46	161.26	132.96	91.20	-28.30	45.79
BHARATPUR AREA	12.00	9.40	5.91	10.15	96.67	69.67	65.78	-27.00	5.91
LINGARAJ AREA	15.00	16.28	12.42	12.07	115.58	115.78	113.69	0.20	1.84
KANIHA	10.50	8.96	8.73	7.50	75.33	64.26	64.43	-11.07	-0.26
HINGULA AREA	21.90	19.12	13.35	16.89	144.25	104.58	119.06	-39.67	-12.16
TALCHER AREA	0.06	0.00	0.00	0.04	0.43	0.12	0.35	-0.30	-64.73
IB VALLEY AREA	15.60	17.94	17.78	17.21	107.68	115.71	109.26	8.03	5.91
LAKHANPUR AREA	37.29	28.72	26.99	36.80	212.65	212.06	260.58	-0.59	-18.62
MAHALAXMI AREA	15.00	21.90	19.69	17.87	112.90	122.59	113.63	9.69	7.89
BASU. AREA	35.10	28.60	26.45	35.25	228.72	221.98	255.11	-6.74	-12.99
ORIENT AREA	0.38	0.24	0.12	0.37	2.60	1.92	2.67	-0.68	-28.12
TOTAL MCL	209.025	205.495	166.063	195.011	1462.414	1336.876	1395.083	-125.54	-4.17
	209.02	205.50	166.06	195.01	1462.41	1336.88	1395.08	-125.54	-4.17

(B)- OBR

Provisional

FIG. IN LAKH CUM.

NAME OF AREA	TARGET NOV 2025	PRODUCTION			PROGRESSIVE				
		NOV 2025	OCT 2025	NOV 2024	TARGET 2025-26	ACTUAL 2025-26	ACTUAL 2024-25	VAR. FROM TGT.	
									ABS.
JAGANNATH AREA	39.15	42.99	30.02	37.51	269.78	196.98	237.94	-72.79	-17.21
BHUBANESWARI	36.90	33.21	21.41	43.87	251.48	208.55	272.11	-42.93	-23.36
BHARATPUR AREA	13.50	10.23	5.40	12.18	92.36	83.61	89.56	-8.75	-6.64
LINGARAJ AREA	12.30	18.86	14.52	12.15	83.52	114.63	90.96	31.11	26.03
KANIHA	9.30	4.86	3.89	5.19	63.71	33.70	40.55	-30.01	-16.89
HINGULA AREA	44.70	33.86	26.86	36.75	304.82	204.80	250.85	-100.02	-18.36
IB VALLEY AREA	40.20	33.92	30.14	41.65	272.82	251.68	284.55	-21.14	-11.55
LAKHANPUR AREA	78.60	91.11	72.75	92.12	536.50	606.95	478.18	70.45	26.93
MAHALAXMI AREA	17.70	25.38	20.28	17.57	120.10	139.37	113.53	19.27	22.77
BASU. AREA	25.65	24.21	22.84	28.97	174.67	174.78	197.53	0.12	-11.52
TOTAL MCL	318.00	318.645	248.104	327.968	2169.750	2015.052	2055.755	-154.70	-1.98
	318.00	318.64	248.10	327.97	2169.75	2015.05	2055.76	-154.70	-1.98
	0.000	0.000	0.000	0.000	0.000	0.000	0.000	0.000	0.000

04

NOVEMBER'2025

**PRODUCTION PERFORMANCE 2025-26
(MINEWISE)**

Table-1

COAL

Provisional
FIG. IN LAKH TONNE

NAME OF AREA PROJECT	TARGET NOV 2025	PRODUCTION			PROGRESSIVE			VAR. FROM TGT.	
		NOV 2025	OCT 2025	NOV 2024	TARGET 2025-26	ACTUAL 2025-26	ACTUAL 2024-25	ABS.	%
JAGANATH	6.30	5.43	3.79	5.57	45.75	25.77	48.81	-20.0	-47.2
ANANTA	19.50	20.38	15.46	18.83	158.60	149.48	150.53	-9.1	-0.7
JAGANATH AREA	25.80	25.81	19.25	24.40	204.35	175.25	199.33	-29.1	-12.1
BHUBANESWARI	20.40	28.53	15.37	16.46	161.26	132.96	91.20	-28.3	45.8
BHARATPUR	12.00	9.40	5.91	10.15	96.67	69.67	65.78	-27.0	5.9
CHENDIPADA	0.00	0.00	0.00	0.00	0.00	0.00	0.00	0.0	#DIV/0!
BHARATPUR AREA	12.00	9.40	5.91	10.15	96.67	69.67	65.78	-27.0	5.9
LINGARAJ	15.00	16.28	12.42	12.07	115.58	115.78	113.69	0.2	1.8
KANIHA	10.50	8.96	8.73	7.50	75.33	64.26	64.43	-11.1	-0.3
HINGULA	13.50	15.02	9.62	13.20	90.57	78.35	75.22	-12.2	4.2
BALRAM	8.40	4.10	3.73	3.69	53.68	26.23	43.84	-27.4	-40.2
HINGULA AREA	21.90	19.12	13.35	16.89	144.25	104.58	119.06	-39.7	-12.2
NANDIRA	0.06	0.002	0.00	0.04	0.43	0.12	0.35	-0.3	-64.7
TALCHER AREA	0.06	0.002	0.00	0.04	0.43	0.12	0.35	-0.30	-64.7
LAJKURA	3.60	3.68	4.10	4.45	29.27	28.81	34.61	-0.5	-16.8
SAMLESWARI	12.00	14.26	13.68	12.76	78.41	86.90	74.65	8.5	16.4
IB VALLEY AREA	15.60	17.94	17.78	17.21	107.68	115.71	109.26	8.03	5.91
L-B-L (Int.)	37.29	28.72	26.99	36.80	212.65	212.06	260.58	-0.6	-18.6
LAKHANPUR AREA	37.29	28.72	26.99	36.80	212.65	212.06	260.58	-0.6	-18.6
BASUNDHRA (W)	0.00	0.00	0.00	0.21	0.00	0.00	4.49	0.0	-100.0
SIARMAL	15.00	21.90	19.69	17.66	112.90	122.59	109.14	9.7	12.3
MAHALAXMI AREA	15.00	21.90	19.69	17.87	112.90	122.59	113.63	9.7	7.89
KULDA	18.30	9.09	10.13	17.98	129.60	100.56	143.98	-29.0	-30.2
GARJANBAHAL	16.80	19.51	16.32	17.28	99.12	121.43	111.13	22.3	9.3
BASUNDHRA AREA	35.10	28.60	26.45	35.25	228.72	221.98	255.11	-6.7	-13.0
MINE NO.1 & 2	0.19	0.11	0.06	0.19	1.30	0.82	1.34	-0.5	-38.6
HBI	0.19	0.13	0.06	0.19	1.30	1.09	1.33	-0.2	-17.6
ORIENT AREA	0.38	0.24	0.12	0.37	2.60	1.92	2.67	-0.7	-28.1
MCL UG	0.44	0.24	0.12	0.415	3.02	2.04	3.01	-1.0	-32.4
MCL OC	208.59	205.26	165.94	194.60	1459.39	1334.84	1392.07	-124.6	-4.1
TOTAL MCL	209.025	205.495	166.06334	195.011	1462.414	1336.876	1395.083	-125.54	-4.17
Cross Check	209.02	205.50	166.06	195.01	1462.41	1336.88	1395.08	-125.54	
	0.000	0.000	0.000	0.000	0.000	0.000	0.000	0.000	

05

NOVEMBER 2025

**PRODUCTION PERFORMANCE 2025-26
(MINEWISE)**

Provisional

Table-2

OBR

FIG. IN LAKH CUM.

NAME OF AREA/ PROJECT	TARGET	PRODUCTION			PROGRESSIVE			VAR. FROM TGT.	
	NOV 2025	NOV 2025	OCT 2025	NOV 2024	TARGET 2025-26	ACTUAL 2025-26	ACTUAL 2024-25	ABS.	%
JAGANATH	6.60	6.66	5.61	3.90	45.42	28.19	40.14	-17.2	-29.8
ANANTA	32.55	36.33	24.41	33.61	224.36	168.79	197.80	-55.6	-14.7
JAGANATH AREA	39.15	42.99	30.02	37.51	269.78	196.98	237.94	-72.8	-17.2
BHUBANESWARI	36.90	33.21	21.41	43.87	251.48	208.55	272.11	-42.9	-23.4
BHARATPUR	13.50	10.23	5.40	12.18	92.36	83.61	89.56	-8.7	-6.6
CHENDIPADA	0.00	0.00	0.00	0.00	0.00	0.00	0.00	0.0	#DIV/0!
BHARATPUR AREA	13.50	10.23	5.40	12.18	92.36	83.61	89.56	-8.7	-6.6
LINGARAJ OCP/AREA	12.30	18.86	14.52	12.15	83.52	114.63	90.96	31.1	26.0
KANIHA OCP/AREA	9.30	4.86	3.89	5.19	63.71	33.70	40.55	-30.0	-16.9
HINGULA	25.20	27.27	23.16	35.09	171.92	170.14	181.73	-1.8	-6.4
BALRAM	19.50	6.59	3.69	1.66	132.90	34.65	69.11	-98.2	-49.9
HINGULA AREA	44.70	33.86	26.86	36.75	304.82	204.80	250.85	-100.0	-18.4
LAJKURA	10.80	1.31	1.20	10.79	73.16	44.34	78.26	-28.8	-43.3
SAMLESWARI	29.40	32.61	28.94	30.86	199.66	207.34	206.29	7.7	0.5
IB VALLEY AREA	40.20	33.92	30.14	41.65	272.82	251.68	284.55	-21.1	-11.6
L-B-L (Int.)	78.60	91.11	72.75	92.12	536.50	606.95	478.18	70.4	26.9
LAKHANPUR AREA	78.60	91.11	72.75	92.12	536.50	606.95	478.18	70.4	26.9
BASUNDHARA(W)/ML AREA	0.00	0.00	0.00	0.33	0.00	0.00	2.61	0.0	-100.0
SIARMAL	17.70	25.38	20.28	17.24	120.10	139.37	110.92	19.3	25.7
MAHALAXMI AREA	17.70	25.38	20.28	17.57	120.10	139.37	113.53	19.3	22.8
KULDA	11.55	7.62	8.38	11.99	78.34	70.26	85.62	-8.1	-17.9
GARJANBAHAL	14.10	16.59	14.46	16.98	96.33	104.52	111.90	8.2	-6.6
BASUNDHRA AREA	25.65	24.21	22.84	28.97	174.67	174.78	197.53	0.1	-11.5
TOTAL MCL	318.00	318.64	248.10	327.97	2169.750	2015.05	2055.76	-154.70	-1.98
Cross Check	318.00	318.645	248.10	327.97	2169.75	2015.05	2055.76	-154.70	-1.98

06

CONFIRMED REPORT

PRODUCTION

Mahanadi Coalfields Limited

COAL PRODUCTION
(Monthwise)

(A) - UNDERGROUND

FIG IN 000 TONNES

MONTH	2025-26				2024-25	%GROWTH OVER	2023-24
	TARGET	ACTUAL	% ACHVT.	VARIANCE	ACTUAL	2024-25	ACTUAL
APRIL	36.92	31.15	84.36	-5.77	37.406	-16.74	39.18
MAY	36.92	32.68	88.52	-4.24	34.287	-4.68	33.99
JUNE	35.50	28.50	80.28	-7.00	32.528	-12.39	37.36
JULY	35.62	28.47	79.92	-7.15	37.104	-23.28	39.71
AUGUST	35.62	26.01	73.01	-9.61	39.592	-34.32	39.91
SEPT.	34.25	21.02	61.36	-13.23	40.242	-47.77	36.15
OCT.	43.8	12.3	28.17	-31.43	38.710	-68.17	30.0
NOV.							
DEC.							
JAN.							
FEB.							
MARCH							
TOTAL	258.58	180.14	69.7	-78.4	259.87	-30.7	256.3
	258.6	180.1	69.7	-78.4	259.9	-30.7	256.3
	0.0	0.0	0.0	0.0	0.0	0.0	0.0

(B) - OPENCAST

FIG IN 000 TONNES

MONTH	2025-26				2024-25	%GROWTH OVER	2023-24
	TARGET	ACTUAL	% ACHVT.	VARIANCE	ACTUAL	2024-25	ACTUAL
APRIL	17061.60	15975.48	93.63	-1086.1	15972.472	0.02	14546.57
MAY	17630.32	17818.13	101.07	187.8	17930.918	-0.63	16121.08
JUNE	17698.6	17697.1	99.99	-1.5	17833.543	-0.76	15281.4
JULY	17230.58	14694.86	85.28	-2535.7	16842.522	-12.75	13904.98
AUGUST	17230.58	15768.42	91.51	-1462.2	15716.643	0.33	14535.50
SEPT.	16674.75	14409.94	86.42	-2264.8	16504.607	-12.69	15023.29
OCT.	21553.99	16594.01	76.99	-4960.0	18946.584	-12.42	17488.81
NOV.							
DEC.							
JAN.							
FEB.							
MARCH							
TOTAL	125080.4	112957.975	90.3	-12122.4	119747.289	-5.7	106901.62

07

AAP Coal Target :- 239.00 MT

**TOTAL PRODUCTION
(Monthwise)**

(C) - COAL (OVERALL)

FIG IN 000 TONNES

MONTH	2025-26				2024-25	%GROWTH OVER	2023-24
	TARGET	ACTUAL	% ACHVT.	VARIANCE	ACTUAL	2024-25	ACTUAL
APRIL	17098.52	16006.63	93.6	-1091.9	16009.88	-0.02	14585.74
MAY	17667.24	17850.81	101.0	183.6	17965.21	-0.64	16155.07
JUNE	17734.10	17725.63	100.0	-8.5	17866.07	-0.79	15318.74
JULY	17266.20	14723.33	85.3	-2542.9	16879.63	-12.77	13944.68
AUGUST	17266.20	15794.43	91.5	-1471.8	15756.24	0.24	14575.41
SEPT.	16709.00	14430.96	86.4	-2278.0	16544.85	-12.78	15059.44
OCT.	21597.74	16606.33	76.9	-4991.4	18985.29	-12.53	17518.80
NOV.							
DEC.							
JAN.							
FEB.							
MARCH							
TOTAL	125339.0	113138.116	90.27	-12200.9	120007.158	-5.72	107157.883

OBR Target :- 360.00 M.Cum

(D) - OBR

FIG IN 000 CUM.

MONTH	2025-26				2024-25	%GROWTH OVER	2023-24
	TARGET	ACTUAL	% ACHVT.	VARIANCE	ACTUAL	2024-25	ACTUAL
APRIL	28710.00	29257.18	101.9	547.18	29539.03	-1.0	22936.71
MAY	29667.00	29873.01	100.7	206.01	30790.86	-3.0	26483.52
JUNE	28710.00	25357.12	88.3	-3352.88	27251.71	-7.0	21166.21
JULY	21979.00	16252.38	73.9	-5726.62	19518.96	-16.7	15977.54
AUGUST	21979.00	23079.88	105.0	1100.88	18155.27	27.1	16973.76
SEPT.	21270.00	21010.71	98.8	-259.29	21049.81	-0.2	15474.39
OCT.	32860.00	24810.43	75.5	-258.29	26473.06	-6.3	22610.22
NOV.							
DEC.							
JAN.							
FEB.							
MARCH							
TOTAL	185175	169640.72	91.6	-15534.276	172778.70	-1.8	141622.34

COAL PRODUCTION PROJECTWISE

OCTOBER'2025

FIG IN "000" TES.

PROJECT	2025-26			VARIANCE	2024-25	%GROWTH OVER	2023-24
	TARGET	ACTUAL	% ACHVT.		ACTUAL	2024-25	ACTUAL
JAGANNATH	651.000	378.667	58.17	-272.333	624.681	-39	528.874
ANANTA	2015.000	1546.448	76.75	-468.552	2001.356	-23	1768.585
JAGANNATH AREA	2666.000	1925.115	72.21	-740.885	2626.037	-27	2297.459
BHUBANESWARI	2108.000	1537.455	72.93	-570.545	1474.897	4	2509.159
BHARATPUR	1240.000	591.202	47.68	-648.798	1081.211	-45	964.916
CHENDIPADA	0.000	0.000	#DIV/0!	0.000	0.000	#DIV/0!	0.000
BHARATPUR AREA	1240.000	591.202	47.68	-648.798	1081.211	-45	964.916
LINGARAJ OCP/AREA	1550.000	1242.380	80.15	-307.620	1230.239	1	1260.585
KANIHA OCP/AREA	1085.000	872.686	80.43	-212.314	796.510	10	1014.644
			#DIV/0!			#DIV/0!	
HINGULA	1395.000	961.579	68.93	-433.421	920.691	4	1117.292
BALRAM	868.000	373.177	42.99	-494.823	363.393	3	586.824
HINGULA AREA	2263.000	1334.756	58.98	-928.244	1284.084	4	1704.116
NANDIRA	6.250	0.403	6.45	-5.847	4.630	-91	3.385
			#DIV/0!	0.000		#DIV/0!	
TALCHER AREA	6.250	0.403	6.45	-5.847	4.630	-91	3.385
LAJKURA	372.000	409.745	110.15	37.745	455.164	-10	355.408
SAMLESWARI	1240.000	1368.341	110.35	128.341	1026.532	33	636.735
IBV AREA	1612.000	1778.086	110.30	166.086	1481.696	20	992.143
			#DIV/0!			#DIV/0!	
BELPAHAR	0.000	0.000	#DIV/0!	0.000	0.000	#DIV/0!	742.275
LAKHANPUR	0.000	0.000	#DIV/0!	0.000	0.000	#DIV/0!	2011.722
L-B-L (Int.)	3852.990	2698.844	70.05	-1154.146	3789.959	-29	0.000
LAKHAN. AREA	3852.990	2698.844	70.05	-1154.146	3789.959	-29	2753.997
			#DIV/0!			#DIV/0!	
BASUNDHARA(W)	0.000	0.000	#DIV/0!	0.000	0.000	#DIV/0!	65.677
SIARMAL	1550.000	1968.650	127.01	418.650	1747.203	13	612.205
ML AREA	1550.000	1968.650	127.01	418.650	1747.203	13	677.882
KULDA	1891.000	1012.723	53.55	-878.277	1815.438	-44	2035.016
GARJANBAHAL	1736.000	1632.114	94.02	-103.886	1619.311	1	1278.899
BASUNDHARA AREA	3627.000	2644.837	72.92	-982.163	3434.749	-23	3313.914
			#DIV/0!			#DIV/0!	
MINE NO. 1&2	18.750	6.270	33.44	-12.480	16.620	-62	12.345
MINE NO.3	0.000	0.000	#DIV/0!	0.000	0.000	#DIV/0!	0.000
MINE NO.4	0.000	0.000	#DIV/0!	0.000	0.000	#DIV/0!	0.000
H.R.C.	0.000	0.000	#DIV/0!	0.000	0.000	#DIV/0!	0.000
H.B.I.	18.750	5.650	30.13	-13.100	17.460	-68	14.255
ORIENT AREA	37.500	11.920	31.79	-25.580	34.080	-65	26.600
MCL UG	43.75	12.323	28.17	-31.427	38.710	-68.17	29.985
MCL OC	21553.99	16594.01	76.99	-4959.979	18946.59	-12.42	17488.81
TOTAL MCL	21597.740	16606.33	76.89	-4991.406	18985.295	-12.53	17518.80

09

COAL PRODUCTION PROJECTWISE

PROGRESSIVE OCTOBER'2025

FIG IN "000" TES.

PROJECT	2025-26				2024-25	%GROWTH	2023-24
	TARGET	ACTUAL	% ACHVT.	VARIANCE	ACTUAL	OVER	ACTUAL
						2024-25	
JAGANNATH	3945.000	2034.217	51.6	-1910.783	4323.603	-53.0	3749.385
ANANTA	13910.000	12909.731	92.8	-1000.269	13170.017	-2.0	10234.292
JAGANNATH AREA	17855.000	14943.949	83.7	-2911.051	17493.620	-14.6	13983.677
BHUBANESWARI	14086.000	10442.531	74.1	-3643.469	7473.885	39.7	13335.935
BHARATPUR	8467.000	6027.007	71.2	-2439.993	5563.234	8.3	4637.369
CHENDIPADA	0.000	0.000	#DIV/0!	0.000	0.000	#DIV/0!	0.000
BHARATPUR	8467.000	6027.007	71.2	-2439.993	5563.234	8.3	4637.369
			#DIV/0!			#DIV/0!	
LINGARAJ OCP/AREA	10058.000	9950.667	98.9	-107.333	10162.673	-2.1	9377.170
KANIHA OCP/AREA	6483.000	5529.069	85.3	-953.931	5692.299	-2.9	6705.350
			#DIV/0!			#DIV/0!	
HINGULA	7707.000	6332.539	82.2	-1374.461	6201.786	2.1	7488.357
BALRAM	4528.000	2213.288	48.9	-2314.712	4014.781	-44.9	4057.000
HINGULA AREA	12235.000	8545.827	69.8	-3689.173	10216.567	-16.4	11545.357
			#DIV/0!			#DIV/0!	
TALCHER	0.000	0.000	#DIV/0!	0.000	0.000	#DIV/0!	0.000
NATRAJ	0.000	0.000	#DIV/0!	0.000	0.000	#DIV/0!	0.000
NANDIRA	36.280	12.111	33.4	-24.169	30.538	-60.3	31.540
TALCHER AREA	36.280	12.111	33.4	-24.169	30.538	-60.3	31.540
			#DIV/0!			#DIV/0!	
LAJKURA	2567.000	2512.977	97.9	-54.023	3016.213	-16.7	2771.482
SAMLESWARI	6641.000	7264.350	109.4	623.350	6188.735	17.4	3619.988
IBV AREA	9208.000	9777.328	106.2	569.328	9204.948	6.2	6391.470
			#DIV/0!			#DIV/0!	
BELPAHAR	0.000	0.000	#DIV/0!	0.000	0.000	#DIV/0!	3873.489
LAKHANPUR	0.000	0.000	#DIV/0!	0.000	0.000	#DIV/0!	12719.106
L-B-L (Int.)	17536.410	18334.341	104.6	797.931	22378.667	-18.1	0.000
LAKHAN. AREA	17536.410	18334.341	104.6	797.931	22378.667	-18.1	16592.595
			#DIV/0!			#DIV/0!	
BASUNDHARA(W)	0.000	0.000	#DIV/0!	0.000	427.951	-100.0	726.614
SIARMAL	9790.000	10068.919	102.8	278.919	9147.332	10.1	2067.053
ML AREA	9790.000	10068.919	102.8	278.919	9575.283	5.2	2793.667
KULDA	11130.000	9147.049	82.2	-1982.951	12600.713	-27.4	13195.392
GARJANBAHAL	8232.000	10191.289	123.8	1959.289	9385.403	8.6	8343.634
BASUNDHARA AREA	19362.000	19338.338	99.9	-23.662	21986.116	-12.0	21539.026
			#DIV/0!			#DIV/0!	
MINE NO. 1&2	111.150	71.510	64.3	-39.640	115.425	-38.0	112.675
MINE NO.3	0.000	0.000	#DIV/0!	0.000	0.000	#DIV/0!	0.000
MINE NO.4	0.000	0.000	#DIV/0!	0.000	0.000	#DIV/0!	0.000
H.R.C.	0.000	0.000	#DIV/0!	0.000	0.000	#DIV/0!	0.000
H.B.I.	111.150	96.520	86.8	-14.630	113.906	-15.3	112.050
ORIENT AREA	222.300	168.030	75.6	-54.270	229.331	-26.7	224.725
			#DIV/0!			#DIV/0!	
MCL UG	258.6	180.1	69.7	-78.4	259.87	-30.7	256.265
MCL OC	125080.4	112958.0	90.3	-12122	119747.29	-5.7	106901.62
TOTAL MCL	125339.0	113138.1	90.3	-12201	120007.16	-5.7	107157.88

OB REMOVAL PROJECTWISE

FIG IN "000" CUM

OCTOBER'2025

PROJECT	2025-26			VARIANCE	2024-25	%GROWTH OVER	2023-24
	TARGET	ACTUAL	% ACHVT.		ACTUAL	2024-25	ACTUAL
JAGANNATH	682.000	560.953	82.3	-121.047	401.594	39.7	644.285
ANANTA	3363.500	2441.411	72.6	-922.089	2513.038	-2.9	2930.418
JAGANNATH AREA	4045.500	3002.364	74.2	-1043.136	2914.631	3.0	3574.703
BHUBANESWARI	3813.000	2140.662	56.1	-1672.338	3903.756	-45.2	2064.937
BHARATPUR	1395.000	539.808	38.7	-855.192	1184.748	-54.4	1432.390
CHENDIPADA	0.000	0.000	#DIV/0!	0.000	0.000	#DIV/0!	0.000
BHARATPUR AREA	1395.000	539.808	38.7	-855.192	1184.748	-54.4	1432.390
LINGARAJ OCP/AREA	1271.000	1451.971	114.2	180.971	1041.681	39.4	1204.835
KANIHA OCP/AREA	961.000	388.834	40.5	-572.166	477.101	-18.5	618.894
				0			
HINGULA	2604.000	2316.431	89.0	-287.569	1984.102	16.7	1476.388
BALRAM	2015.000	369.346	18.3	-1645.654	1045.813	-64.7	1652.018
HINGULA AREA	4619.000	2685.778	58.1	-1933.223	3029.915	-11.4	3128.406
				0			
LAJKURA	1116.000	120.321	10.8	-995.680	1092.874	-89.0	1047.878
SAMLESWARI	3038.000	2893.987	95.3	-144.013	3125.257	-7.4	1051.159
IBV AREA	4154.000	3014.308	72.6	-1139.692	4218.131	-28.5	2099.037
BELPAHAR	0.000	0.000	#DIV/0!	0.000	0.000	#DIV/0!	271.171
LAKHANPUR	0.000	0.000	#DIV/0!	0.000	0.000	#DIV/0!	4952.893
L-B-L (Int.)	8122.000	7274.965	89.6	-847.035	5347.294	36.0	0.000
LAKHAN. AREA	8122.000	7274.965	89.6	-847.035	5347.294	36.0	5224.064
BASUNDHARA(W)	0.000	0.000	#DIV/0!	0.000	26.188	-100.0	35.021
SIARMAL	1829.000	2027.817	110.9	198.817	1762.908	15.0	831.591
MAHALAXMI AREA	1829.000	2027.817	110.9	198.817	1789.097	13.3	866.612
KULDA	1193.500	837.986	70.2	-355.514	834.405	0.4	1061.702
GARJANBAHAL	1457.000	1445.940	99.2	-11.061	1732.301	-16.5	1334.640
BASUNDHARA AREA	2650.500	2283.925	86.2	-366.575	2566.706	-11.0	2396.342
			#DIV/0!	0		#DIV/0!	
TOTAL MCL	32860.000	24810.432	75.5	-8049.569	26473.061	-6.3	22610.22

11

OB REMOVAL PROJECTWISE

PROGRESSIVE OCTOBER'2025

FIG IN "000" CUM

PROJECT	2025-26				2024-25	%GROWTH OVER	2023-24
	TARGET	ACTUAL	% ACHVT.	VARIANCE	ACTUAL	2024-25	ACTUAL
JAGANNATH	3882.000	2152.657	55.5	-1729.343	3624.425	-40.6	4179.415
ANANTA	19180.500	13246.506	69.1	-5933.995	16418.920	-19.3	18979.206
JAGANNATH AREA	23062.500	15399.162	66.8	-7663.338	20043.345	-23.2	23158.621
BHUBANESWARI	21458.000	17533.248	81.7	-3924.752	13125.097	33.6	16548.026
BHARATPUR	7886.000	7338.146	93.1	-547.855	7655.457	-4.1	7795.986
CHENDIPADA	0.000	0.000	#DIV/0!	0.000	0.000	#DIV/0!	0.000
BHARATPUR	7886.000	7338.146	93.1	-547.855	7655.457	-4.1	7795.986
LINGARAJ OCP/AREA	7122.000	9576.477	134.5	2454.477	7866.930	21.7	6781.551
KANIHA OCP/AREA	5441.000	2884.181	53.0	-2556.819	3521.170	-18.1	3841.440
			#DIV/0!	0		#DIV/0!	
HINGULA	14672.000	14287.100	97.4	-384.900	13701.622	4.3	8196.453
BALRAM	11340.000	2806.509	24.7	-8533.491	6134.403	-54.2	8584.539
HINGULA AREA	26012.000	17093.609	65.7	-8918.391	19836.025	-13.8	16780.992
			#DIV/0!	0		#DIV/0!	
LAJKURA	6236.000	4303.301	69.0	-1932.699	6183.533	-30.4	7055.436
SAMLESWARI	17026.000	17472.741	102.6	446.741	17543.198	-0.4	6700.731
IBV AREA	23262.000	21776.042	93.6	-1485.958	23726.731	-8.2	13756.167
			#DIV/0!	0		#DIV/0!	
BELPAHAR	0.000	0.000	#DIV/0!	0.000	0.000	#DIV/0!	2604.705
LAKHANPUR	0.000	0.000	#DIV/0!	0.000	0.000	#DIV/0!	33466.219
L-B-L (Int.)	45790.000	51583.796	112.7	5793.796	38606.385	33.6	0.000
LAKHAN. AREA	45790.000	51583.796	112.7	5793.796	38606.385	33.6	36070.924
			#DIV/0!	0		#DIV/0!	
BASUNDHARA(W)	0.000	0.000	#DIV/0!	0.000	55.951	-100.0	213.454
SIARMAL	10240.000	11399.017	111.3	1159.017	9367.944	21.7	3433.312
MAHALAXMI AREA	10240.000	11399.017	111.3	1159.017	9423.895	21.0	3646.766
KULDA	6679.000	6264.446	93.8	-414.554	7363.625	-14.9	6110.988
GARJANBAHAL	8222.500	8792.601	106.9	570.101	9492.168	-7.4	7130.880
BASUNDHARA AREA	14901.500	15057.047	101.0	155.547	16855.793	-10.7	13241.868
			#DIV/0!	0		#DIV/0!	
TOTAL MCL	185175.00	169640.72	91.61	-15534.28	160660.83	5.59	141622.34

12

GRADE-WISE PRODUCTION

OCTOBER'2025

FIG IN 000 TONNES

PROJECT	GRADE-G6 (5801-6100)	GRADE-G7 (5201-5500)	GRADE-G8 (4901-5200)	GRADE-G9 (4601-4900)	GRADE-G10 (4301-4600)	GRADE-G11 (4001-4300)	GRADE-G12 (3700-4000)	GRADE-G13 (3401-3700)	GRADE-G14 (3101-3400)	GRADE-G15 (2800-3100)	TOTAL
JAGANNATH	0.000	0.000	0.000	0.000	0.000	0.000	378.667	0.000	0.000	0.000	378.667
ANANTA	0.000	0.000	0.000	0.000	0.000	0.000	1546.448	0.000	0.000	0.000	1546.448
JAGANNATH AREA	0.000	0.000	0.000	0.000	0.000	0.000	1925.115	0.000	0.000	0.000	1925.115
BHUBANESWARI	0.000	0.000	0.000	0.000	0.000	0.000	1537.455	0.000	0.000	0.000	1537.455
BHARATPUR	0.000	0.000	0.000	0.000	0.000	0.000	591.202	0.000	0.000	0.000	591.202
CHENDIPADA	0.000	0.000	0.000	0.000	0.000	0.000	0.000	0.000	0.000	0.000	0.000
BHARATPUR AREA	0.000	0.000	0.000	0.000	0.000	0.000	591.202	0.000	0.000	0.000	591.202
LINGARAJ	0.000	0.000	0.000	0.000	0.000	0.000	474.532	767.848	0.000	0.000	1242.380
KANIHA	0.000	0.000	0.000	0.000	0.000	0.000	353.910	518.776	0.000	0.000	872.686
HINGULA	0.000	0.000	0.000	0.000	0.000	0.000	0.000	628.332	333.246	0.000	961.579
BALRAM	0.000	0.000	0.000	0.000	0.000	0.000	0.000	373.177	0.000	0.000	373.177
HINGULA AREA	0.000	0.000	0.000	0.000	0.000	0.000	0.000	1001.509	333.246	0.000	1334.756
TALCHER	0.000	0.000	0.000	0.000	0.000	0.000	0.000	0.000	0.000	0.000	0.000
NATRAJ	0.000	0.000	0.000	0.000	0.000	0.000	0.000	0.000	0.000	0.000	0.000
NANDIRA	0.000	0.000	0.403	0.000	0.000	0.000	0.000	0.000	0.000	0.000	0.403
TAL. AREA	0.000	0.000	0.403	0.000	0.000	0.000	0.000	0.000	0.000	0.000	0.403
LAJKURA	0.000	0.000	0.000	0.000	0.000	0.000	0.000	409.745	0.000	0.000	409.745
SAMLESWARI	0.000	0.000	0.000	0.000	0.000	0.000	0.000	0.000	1368.341	0.000	1368.341
IBV AREA	0.000	0.000	0.000	0.000	0.000	0.000	0.000	409.745	1368.341	0.000	1778.086
BELPAHAR	0.000	0.000	0.000	0.000	0.000	0.000	0.000	0.000	0.000	0.000	0.000
LAKHANPUR	0.000	0.000	0.000	0.000	0.000	0.000	0.000	0.000	0.000	0.000	0.000
L-B-L (Int.)	0.000	0.000	0.000	0.000	0.000	0.000	0.000	0.000	2402.556	296.288	2698.844
LAKHAN AREA	0.000	0.000	0.000	0.000	0.000	0.000	0.000	0.000	2402.556	296.288	2698.844
BASUNDHARA(W)	0.000	0.000	0.000	0.000	0.000	0.000	0.000	0.000	0.000	0.000	0.000
SIARMAL	0.000	0.000	0.000	67.716	0.000	502.250	0.000	1398.683	0.000	0.000	1968.649
MAHALAXMI AREA	0.000	0.000	0.000	67.716	0.000	502.250	0.000	1398.683	0.000	0.000	1968.649
KULDA	0.000	0.000	0.000	0.000	0.000	0.000	0.000	1012.723	0.000	0.000	1012.723
GARJANBAHAL	0.000	0.000	0.000	0.000	0.000	0.000	0.000	0.000	1632.114	0.000	1632.114
BASU. AREA	0.000	0.000	0.000	0.000	0.000	0.000	0.000	1012.723	1632.114	0.000	2644.837
MINE NO.1 & 2	0.000	0.000	0.000	0.000	0.000	0.000	0.000	6.270	0.000	0.000	6.270
MINE NO.3	0.000	0.000	0.000	0.000	0.000	0.000	0.000	0.000	0.000	0.000	0.000
MINE NO.4	0.000	0.000	0.000	0.000	0.000	0.000	0.000	0.000	0.000	0.000	0.000
H.R.C.	0.000	0.000	0.000	0.000	0.000	0.000	0.000	0.000	0.000	0.000	0.000
H.B.I.	0.000	0.000	0.000	0.000	0.000	0.000	0.000	0.000	5.650	0.000	5.650
ORIENT AREA	0.000	0.000	0.000	0.000	0.000	0.000	0.000	6.270	5.650	0.000	11.920
TOTAL MCL	0.00	0.00	0.40	67.72	0.00	502.25	4882.21	5115.55	5741.91	296.29	16606.333

13

GRADE-WISE PRODUCTION

0.00

PROGRESSIVE OCTOBER'2025

FIG IN 000 TONNES

PROJECT	GRADE-G6 (5801-6100)	GRADE-G7 (5201-5500)	GRADE-G8 (4901-5200)	GRADE-G9 (4601-4900)	GRADE-G10 (4301-4600)	GRADE-G11 (4001-4300)	GRADE-G12 (3700-4000)	GRADE-G13 (3401-3700)	GRADE-G14 (3101-3400)	GRADE-G15 (2800-3100)	TOTAL
JAGANNATH	0.000	0.000	0.000	0.000	0.000	0.000	2034.217	0.000	0.000	0.000	2034.22
ANANTA	0.000	0.000	0.000	0.000	0.000	0.000	12909.731	0.000	0.000	0.000	12909.73
JAGANNATH AREA	0.000	0.000	0.000	0.000	0.000	0.000	14943.949	0.000	0.000	0.000	14943.95
BHUBANESWARI	0.000	0.000	0.000	0.000	0.000	0.000	10442.531	0.000	0.000	0.000	10442.53
BHARATPUR	0.000	0.000	0.000	0.000	0.000	0.000	6027.007	0.000	0.000	0.000	6027.01
CHENDPADA	0.000	0.000	0.000	0.000	0.000	0.000	0.000	0.000	0.000	0.000	0.00
BHARATPUR AREA	0.000	0.000	0.000	0.000	0.000	0.000	6027.007	0.000	0.000	0.000	6027.01
LINGARAJ	0.000	0.000	0.000	0.000	0.000	0.000	3390.950	6559.717	0.000	0.000	9950.67
KANIHA	0.000	0.000	0.000	0.000	0.000	0.000	1914.899	3614.170	0.000	0.000	5529.07
HINGULA	0.000	0.000	0.000	0.000	0.000	0.000	0.000	5052.391	1280.148	0.000	6332.54
BALRAM	0.000	0.000	0.000	0.000	0.000	0.000	0.000	2213.288	0.000	0.000	2213.29
HINGULA AREA	0.000	0.000	0.000	0.000	0.000	0.000	0.000	7265.679	1280.148	0.000	8545.83
TALCHER	0.000	0.000	0.000	0.000	0.000	0.000	0.000	0.000	0.000	0.000	0.000
NATRAJ	0.000	0.000	0.000	0.000	0.000	0.000	0.000	0.000	0.000	0.000	0.000
NANDIRA	0.000	12.111	0.000	0.000	0.000	0.000	0.000	0.000	0.000	0.000	12.111
TAL. AREA	0.000	12.111	0.000	0.000	0.000	0.000	0.000	0.000	0.000	0.000	12.111
LAJKURA	0.000	0.000	0.000	0.000	0.000	0.000	0.000	2512.977	0.000	0.000	2512.977
SAMLESWARI	0.000	0.000	0.000	0.000	0.000	0.000	0.000	0.000	7264.350	0.000	7264.350
IBV AREA	0.000	0.000	0.000	0.000	0.000	0.000	0.000	2512.977	7264.350	0.000	9777.328
BELPAHAR	0.000	0.000	0.000	0.000	0.000	0.000	0.000	0.000	0.000	0.000	0.000
LAKHANPUR	0.000	0.000	0.000	0.000	0.000	0.000	0.000	0.000	0.000	0.000	0.000
L-B-L (Int.)	0.000	0.000	0.000	0.000	79.167	0.000	0.000	0.000	17950.826	304.348	18334.341
LAKHAN. AREA	0.000	0.000	0.000	0.000	79.167	0.000	0.000	0.000	17950.826	304.348	18334.341
BASUNDHARA(W)	0.000	0.000	0.000	0.000	0.000	0.000	0.000	0.000	0.000	0.000	0.000
SIARMAL	0.000	0.000	0.000	73.352	0.000	4275.325	0.000	5720.242	0.000	0.000	10068.919
MAHALAXMI AREA	0.000	0.000	0.000	73.352	0.000	4275.325	0.000	5720.242	0.000	0.000	10068.919
KULDA	0.000	0.000	166.201	0.000	0.000	0.000	0.000	8980.848	0.000	0.000	9147.049
GARJANBAHAL	0.000	0.000	0.000	0.000	0.000	0.000	0.000	0.000	10191.289	0.000	10191.289
BASU. AREA	0.000	0.000	166.201	0.000	0.000	0.000	0.000	8980.848	10191.289	0.000	19338.338
MINE NO.1 & 2	0.000	0.000	0.000	0.000	0.000	0.000	0.000	71.510	0.000	0	71.510
MINE NO.3	0.000	0.000	0.000	0.000	0.000	0.000	0.000	0	0.000	0	0.000
MINE NO.4	0.000	0.000	0.000	0.000	0.000	0.000	0.000	0.000	0.000	0.000	0.000
H.R.C.	0.000	0.000	0.000	0.000	0.000	0.000	0.000	0.000	0.000	0.000	0.000
H.B.I.	0.000	0.000	0.000	0.000	0.000	0.000	0.000	0.000	96.520	0	96.520
ORIENT AREA	0.000	0.000	0.000	0.000	0.000	0.000	0.000	71.510	96.520	0.000	168.030
TOTAL MCL	0.000	12.111	166.201	73.352	79.167	4275.325	36719.335	29004.902	36783.133	304.348	113138.12

14

GRADE-WISE CLOSING STOCK

OCTOBER'2025

FIG IN 000 TONNES

PROJECT	GRADE-G6 (5801-6100)	GRADE-G7 (5201-5500)	GRADE-G8 (4901-5200)	GRADE-G9 (4601-4900)	GRADE-G10 (4301-4600)	GRADE-G11 (4001-4300)	GRADE-G12 (3700-4000)	GRADE-G13 (3401-3700)	GRADE-G14 (3101-3400)	GRADE-G15 (2800-3100)	TOTAL
JAGANNATH	---	---	---	---	0.000	0.000	177.953	0.000	0.000	0.000	177.953
ANANTA	---	---	---	---	0.000	0.000	540.421	0.000	0.000	0.000	540.4209
JAGANNATH AREA	---	---	---	---	0.000	0.000	718.374	0.000	0.000	0.000	718.374
BHUBANESWARI	---	---	---	0.000	0.000	0.000	573.077	44.162	0.000	0.000	617.239
BHARATPUR	---	---	---	---	0.000	0.000	545.333	0	0.000	0.000	545.333
CHENDIPADA	---	---	---	---	0.000	0.000	0.000	0.000	0.000	0.000	0.000
BHARATPUR AREA	---	---	---	0.000	0.000	0.000	545.333	0.000	0.000	0.000	545.333
LINGARAJ OCP/AREA/	0.000	0.000	0.000	0.000	0.000	0.000	31.158	289.161	0.000	0.000	320.319
KANIHA OCP/AREA	---	---	---	---	0.000	0.000	86.982	42.986	0.000	0.000	129.969
HINGULA	---	---	---	---	---	0.000	0.000	1299.10726	948.887	0	2247.994
BALRAM	---	---	---	---	---	0.000	0.000	618.096	0.000	0.000	618.096
HINGULA AREA	---	---	---	---	---	0.000	0.000	1917.203	948.887	0.000	2866.090
TALCHER	0.000	0.000	0.000	---	---	---	---	---	---	---	0.000
NATRAJ	0.000	---	---	---	---	---	---	---	---	---	---
NANDIRA	0.000	25.937	12.111	---	---	---	---	---	---	---	38.0477
TAL. AREA	0.000	25.937	12.111	---	---	---	---	---	---	---	38.048
LAJKURA	---	---	---	---	---	0.000	0.000	649.783	0.000	0.000	649.783
SAMLESWARI	---	---	---	---	---	0.000	0.000	0.000	935.250	0.000	935.250
IBV AREA	---	---	---	---	---	0.000	0.000	649.783	935.250	0.000	1585.033
L-B-L (Int.)	---	---	---	0.000	44.493	0.000	1113.243	0	11549.2339	169.219	12876.188
LAKHAN.AREA	0.000	---	---	0.000	44.493	0.000	1113.243	0.000	11549.234	169.219	12876.188
BASUNDHARA(W)	---	---	---	0.000	0.000	0.000	0.000	591.389	0.000	0.000	591.389
SIARMAL	---	---	0.000	14.907	0.000	505.099	0.000	1726.500	0.000	0.000	2246.506
MAHALAXMI AREA	---	---	0.000	14.907	0.000	505.099	0.000	2317.889	0.000	0.000	2837.895
KULDA	---	---	1.099	0.000	0.000	0.000	0.000	1682.910	0.000	0.000	1684.009
GARJANBAHAL	---	---	---	0.000	0.000	0.000	0.000	154.886	4496.404	0.000	4651.290
BASU. AREA	0.000	0.000	1.099	0.000	0.000	0.000	0.000	1837.796	4496.404	0.000	6335.299
MINE NO.1 & 2	---	---	---	0.000	0.000	---	---	68.7407	0	0	68.741
MINE NO.3	---	---	---	0.000	0.000	---	0.000	0	0.0000	0	0.000
MINE NO.4	---	---	---	0.000	0.000	---	---	0	0	0	0.000
H.R.C.	---	---	---	0.000	0.000	---	---	0	0	0	0.000
H.B.I.	---	---	---	0.000	0.000	0.000	---	0	38.53841	0	38.538
ORIENT AREA	0.000	0.000	0.000	0.000	0.000	0.000	0.000	68.741	38.538	0	107.279
TOTAL MCL	0.000	25.937	13.210	14.907	44.493	505.099	3068.167	7167.720	17968.314	169.219	28977.07
								28977.066	C/Check		0.000
									Washery, LKP Area		30.129
									ROM		499.766
									Washed Coal		1692.740
									Rejects		

15

TECHNOLOGY WISE PRODUCTION

OCTOBER'2025

Figs. in '000' Tes.

UNIT	DEVELOPMENT			DEPILLARING			TOTAL	SDL LOADING IN DEPILLARING		
	MANNUAL	MECHANISED	TOTAL	STOWING	CAVING	TOTAL		STOWING	CAVING	TOTAL
TALCHER	0.000	0.000	0.000	0.000	0.000	0.000	0.000	0.000	0.000	0.000
NATRAJ	0.000	0.000	0.000	0.000	0.000	0.000	0.000	0.000	0.000	0.000
NANDIRA	0.000	0.000	0.000	0.000	0.403	0.403	0.403	0.000	0.000	0.000
TAL. UG	0.000	0.000	0.000	0.000	0.403	0.403	0.403	0.000	0.000	0.000
MINE NO.1 & 2	0.000	6.270	6.270	0.000	0.000	0.000	6.270	0.000	0.000	0.000
MINE NO.3	0.000	0.000	0.000	0.000	0.000	0.000	0.000	0.000	0.000	0.000
MINE NO.4	0.000	0.000	0.000	0.000	0.000	0.000	0.000	0.000	0.000	0.000
H.R.C.	0.000	0.000	0.000	0.000	0.000	0.000	0.000	0.000	0.000	0.000
H.B.I.	0.000	5.650	5.650	0.000	0.000	0.000	5.650	0.000	0.000	0.000
ORIENT AREA	0.000	11.920	11.920	0.000	0.000	0.000	11.920	0.000	0.000	0.000
MCL UG	0.000	11.920	11.920	0.000	0.403	0.403	12.323	0.000	0.000	0.000
							12.323	0.000		

PROGRESSIVE OCTOBER'2025

UNIT	DEVELOPMENT			DEPILLARING			TOTAL	SDL LOADING IN DEPILLARING		
	MANNUAL	MECHANISED	TOTAL	STOWING	CAVING	TOTAL		STOWING	CAVING	TOTAL
TALCHER	0.000	0.000	0.000	0.000	0.000	0.000	0.000	0.000	0.000	0.000
NATRAJ	0.000	0.000	0.000	0.000	0.000	0.000	0.000	0.000	0.000	0.000
NANDIRA	0.000	0.000	0.000	0.000	12.111	12.111	12.111	0.000	0.000	0.000
TAL. UG	0.000	0.000	0.000	0.000	12.111	12.111	12.111	0.000	0.000	0.000
MINE NO.1 & 2	0.000	71.510	71.510	0.000	0.000	0.000	71.510	0.000	0.000	0.000
MINE NO.3	0.000	0.000	0.000	0.000	0.000	0.000	0.000	0.000	0.000	0.000
MINE NO.4	0.000	0.000	0.000	0.000	0.000	0.000	0.000	0.000	0.000	0.000
H.R.C.	0.000	0.000	0.000	0.000	0.000	0.000	0.000	0.000	0.000	0.000
H.B.I.	0.000	96.520	96.520	0.000	0.000	0.000	96.520	0.000	0.000	0.000
ORIENT AREA	0.000	168.030	168.030	0.000	0.000	0.000	168.030	0.000	0.000	0.000
MCL UG	0.000	168.030	168.030	0.000	12.111	12.111	180.141	0.000	0.000	0.000

16

REASONS FOR LOSS OF COAL PRODUCTION

MONTHWISE

FIGS IN TES

MONTHS	YEAR	REASONS FOR SHORTFALL							TOTAL
		POWER	MACHINE B/DOWN	SHORTFALL OF HEMM	RAIN	ACCIDENT	ABSENT- EEISM	OTHERS + L&O	
APRIL	2025-26	50	26933	0	24000	0	23993	497322	572298
	2024-25	160	793	0	455762	0	5164	519828	981707
MAY	2025-26	79	3245	0	80000	0	3000	540699	627023
	2024-25	251	73236	0	17282	0	29952	232484	353205
JUNE	2025-26	20	24926	0	55231	0	5200	150951	236328
	2024-25	225	1393	0	0	0	5265	159168	166051
JULY	2025-26	70	15586	0	0	0	7070	137852	160578
	2024-25	99	823	0	0	0	7007	622679	630608
AUGUST	2025-26	70	15586	0	0	0	7070	137852	160578
	2024-25	99	823	0	0	0	7007	622679	630608
SEPT	2025-26	0	17341	0	0	0	0	208211	225552
	2024-25	150	739	0	0	0	0	218576	219465
OCT	2025-26	0	4347	0	248361	0	0	607872	860580
	2024-25	40	36503	0	0	0	3920	649695	690158
NOV									
DEC									
JAN									
FEB									
MARCH									
TOTAL MCL	2024-25	289	107964	0	407592	0	46333	2280759	2842937
PROG	2023-24	1024	114310	0	473044	0	58315	3025109	3671802

MONTHWISE

1.Rehandling(Departmental & Contractual) :- FIG. IN CUM

PROJECTS	HEMM	APRIL	MAY	JUNE	JULY	AUG	SEPT.	OCT	TOTAL
JAGANNATH	Shovel	0	0	0	0	0	0	0	0
	D/Line	0	0	0	0	0	0	0	0
	Total	0	0	0	0	0	0	0	0
ANANTA	Shovel	0	0	0	0	0	0	0	0
	D/Line	0	0	0	0	0	0	0	0
	Total	0	0	0	0	0	0	0	0
BHUBANESWARI	Shovel	0	0	0	0	0	0	0	0
	D/Line	0	0	0	0	0	0	0	0
	Total	0	0	0	0	0	0	0	0
JAGANNATH AREA	Shovel	0	0	0	0	0	0	0	0
	D/Line	0	0	0	0	0	0	0	0
	Total	0	0	0	0	0	0	0	0
BHARATPUR AREA	Shovel	48.923	70.422	149.4075	66.165	0.00	0	0	334.917
	D/Line	0	0	0	0	0	0	0	0
	Total	48.923	70.42	149.4	66.2	0.0	0.0	0.0	334.9
LINGARAJ	Shovel	0.0	0.0	13.4	7.5	1.6	0.0	1.4	24.0
	D/Line	0.0	0.0	0.0	0.0	0.0	0.0	0.0	0.0
	Total	0.0	0.0	13.4	7.5	1.6	0.0	1.4	24.0
HINGULA	Shovel	0.0	7.1	35.4	5.8	17.2	1.5	11.5	78.4
	D/Line	0.0	0.0	0.0	0.0	0.0	0.0	0.0	0.0
	Total	0.0	7.1	35.4	5.8	17.2	1.5	11.5	78.4
BALRAM	Shovel	74.980	76.810	55.8	24.2	37.6	39.8	48.8	358.0
	D/Line	0.0	0.0	0.0	0.0	0.0	0.0	0.0	0.0
	Total	74.980	76.810	55.8	24.2	37.6	39.8	48.8	358.0
HINGULA AREA	Shovel	74.980	83.882	91.2	30.1	54.7	41.3	60.3	436.4
	D/Line	0.0	0.0	0.0	0.0	0.0	0.0	0.0	0.0
	Total	74.980	83.882	91.2	30.1	54.7	41.3	60.3	436.4
LAJKURA	Shovel	12.311	0.000	0.0	0.0	0.0	0.0	0.0	12.3
	D/Line	0.0	0.0	0.0	0.0	0.0	0.0	0.0	0.0
	Total	12.311	0.000	0.0	0.0	0.0	0.0	0.0	12.3
SAMLESWARI	Shovel	0.0	0.0	0.0	0.0	0.0	0.0	0.0	0.0
	D/Line	0.0	0.0	0.0	0.0	0.0	0.0	0.0	0.0
	Total	0.0	0.0	0.0	0.0	0.0	0.0	0.0	0.0
IB VALLEY AREA	Shovel	12.311	0.000	0.0	0.0	0.0	0.0	0.0	12.3
	D/Line	0.0	0.0	0.0	0.0	0.0	0.0	0.0	0.0
	Total	12.311	0.000	0.0	0.0	0.0	0.0	0.0	12.3
BELPAHAR	Shovel	0.0	0.0	0.0	0.0	0.0	0.0	0.0	0.0
	D/Line	0.0	0.0	0.0	0.0	0.0	0.0	0.0	0.0
	Total	0.0	0.0	0.0	0.0	0.0	0.0	0.0	0.0
LAKHANPUR	Shovel	0.0	0.0	0.0	0.0	0.0	0.0	0.0	0.0
	D/Line	0.0	0.0	0.0	0.0	0.0	0.0	0.0	0.0
	Total	0.0	0.0	0.0	0.0	0.0	0.0	0.0	0.0
LAKHANPUR AREA	Shovel	0.0	0.0	0.0	0.0	0.0	0.0	0.0	0.0
	D/Line	0.0	0.0	0.0	0.0	0.0	0.0	0.0	0.0
	Total	0.0	0.0	0.0	0.0	0.0	0.0	0.0	0.0
BAS. (W)	Shovel	0.000	0.000	0.0	0.0	0.0	0.0	0.0	0.0
	D/Line	0.0	0.0	0.0	0.0	0.0	0.0	0.0	0.0
	Total	0.000	0.000	0.0	0.0	0.0	0.0	0.0	0.0
SIARMAL	Shovel	0.0	0.0	0.0	0.0	0.0	0.0	0.0	0.0
	D/Line	0.0	0.0	0.0	0.0	0.0	0.0	0.0	0.0
	Total	0.0	0.0	0.0	0.0	0.0	0.0	0.0	0.0
MAHALAXMI AREA	Shovel	0.000	0.000	0.0	0.0	0.0	0.0	0.0	0.0
	D/Line	0.0	0.0	0.0	0.0	0.0	0.0	0.0	0.0
	Total	0.000	0.000	0.0	0.0	0.0	0.0	0.0	0.0
KULDA	Shovel	0.0	0.0	0.0	0.0	0.0	0.0	0.0	0.0
	D/Line	0.0	0.0	0.0	0.0	0.0	0.0	0.0	0.0
	Total	0.0	0.0	0.0	0.0	0.0	0.0	0.0	0.0
GARJANBAHAL	Shovel	0.0	0.0	0.0	0.0	0.0	0.0	0.0	0.0
	D/Line	0.0	0.0	0.0	0.0	0.0	0.0	0.0	0.0
	Total	0.0	0.0	0.0	0.0	0.0	0.0	0.0	0.0
BASUNDHARA AREA	Shovel	0.000	0.0	0.0	0.0	0.0	0.0	0.0	0.0
	D/Line	0.0	0.0	0.0	0.0	0.0	0.0	0.0	0.0
	Total	0.000	0.0	0.0	0.0	0.0	0.0	0.0	0.0
TOTAL MCL Deptt.	Shovel	136.2135	154.304	253.9648	103.7469	56.3421	41.287	61.6919	807.550
	D/Line	0.0	0.0	0.0	0.0	0.0	0.0	0.0	0.0
REHANDLING(Total)		136.214	154.304	253.965	103.747	56.342	41.287	61.692	807.550
Bhubaneswari OCP	Shovel	1318.260	1222.197	382.355	0.000	0.000	0.000	0.000	2922.812
Lingaraj OCP	Shovel	0.0	0.0	0.0	269.0	465.4	494.3	387.5	1616.2
Kaniha (Cont.) RH	Shovel	0.0	0.0	0.0	0.0	0.0	0.0	0.0	0.0
Bharatpur (Cont.)RH	Shovel	0.0	0.0	0.0	0.0	0.0	0.0	0.0	0.0
Hingula	Shovel	1686.004	1990.1	1870.7	475.1	618.3	513.3	949.8	8103.373
Balram OCP	Shovel	0.0	0.0	0.0	0.0	0.0	0.0	0.0	0.0
Samaleswari (Cont.)RH	Shovel	93.3	59.8	57.1	23.3	30.1	122.3	17.1	403.1
Bas(W)/ML Area (Cont.)RH	Shovel	0.0	0.0	0.0	0.0	0.0	0.0	0.0	0.0
Kulda OCP (Cont.)RH	Shovel	0.0	0.0	0.0	0.0	0.0	0.0	0.0	0.0
TOTAL MCL Cont.RH	Shovel	3097.53201	3272.12	2310.1	767.4	1113.847	1129.94	1354.4	13045.407
Grand Total	Shovel	3233.746	3426.42	2564.11	871.17	1170.19	1171.23	1416.10	13852.957
	D/Line	0.00	0.00	0.00	0.00	0.00	0.00	0.00	0.00
OB, Rehandling	Total	3233.746	3426.42	2564.11	871.17	1170.19	1171.23	1416.10	13852.957

18

O.B. R(Solid +Rej)REMOVAL MACHINEWISE:- 2025-26(Including RHs from Aug'22 as per Directive of CIL , Kolkatta)

Figs. in '000' Cum.

PROJECT/AREA	OCTOBER 2025								PROGRESSIVE OCTOBER 2025							
	DEPARTMENTAL				CONTRACTUAL				DEPARTMENTAL				CONTRACTUAL			
	SHOVEL	D/L	Dept. SM Ref	Dept. RH	CONT(OS)	SM.Reject	Cont RH	TOTAL	SHOVEL	D/L	Dept. SM Ref	Dept RH	CONT(OS)	SM.Reject	Cont RH	TOTAL
JAGANATH	157.800	0.000	0.000	0.000	403.153	0.000	0.000	560.95	933.997	0.000	0.000	0.000	1218.660	0.000	0.000	2152.66
ANANTA	45.603	0.000	8.654	0.000	2386.498	0.656	0.000	2441.41	511.963	0.000	23.020	0.000	12706.915	4.607	0.000	13246.51
JAGANATH AREA	203.403	0.000	8.654	0.000	2788.651	0.656	0.000	3002.36	1445.960	0.000	23.020	0.000	13925.578	4.607	0.000	15399.16
Bhubaneswari	0.000	0.000	0.000	0.000	2097.321	43.341	0.000	2140.66	0.000	0.000	0.000	0.000	14472.093	138.342	2922.813	17533.25
BHARATPUR	89.004	0.000	0.000	0.000	450.804	0.000	0.000	539.81	447.923	0.000	0.000	334.917	6555.306	0.000	0.000	7338.15
CHENDIPADA	0.000	0.000	0.000	0.000	0.000	0.000	0.000	0.00	0.000	0.000	0.000	0.000	0.000	0.000	0.000	0.00
BHARATPUR AREA	89.004	0.000	0.000	0.000	450.804	0.000	0.000	539.81	447.923	0.000	0.000	334.917	6555.306	0.000	0.000	7338.15
LINGARAJ OCPI/AREA	45.850	0.000	6.537	1.431	1008.424	2.167	387.463	1451.97	346.469	0.000	52.874	23.952	7524.633	12.362	1616.167	9576.48
KANIHA OCPI/AREA	0.000	0.000	0.000	0.000	385.628	3.208	0.000	388.83	0.000	0.000	0.000	0.000	2875.107	9.074	0.000	2884.18
HINGULA	15.579	0.000	0.592	11.461	1335.531	3.469	949.799	2316.43	100.361	0.000	19.789	78.380	5961.568	23.626	8103.373	14287.10
BALRAM	0.000	0.000	13.726	48.800	306.620	0.000	0.000	369.35	0.000	0.000	51.636	357.990	2396.659	0.224	0.000	2806.51
HINGULA AREA	15.579	0.000	14.318	60.261	1642.352	3.469	949.799	2685.78	100.361	0.000	71.425	436.370	8358.227	23.853	8103.373	17093.61
LAJKURA	118.574	0.000	0.000	0.000	0.000	1.746	0.000	120.32	728.456	0.000	0.000	0.000	12.311	3541.432	21.102	4303.30
SAMLESWARI	106.121	0.000	0.730	0.000	2736.932	30.060	17.144	2893.99	533.329	0.000	19.480	0.000	16422.837	94.040	403.055	17472.74
IBV. AREA	227.695	0.000	0.730	0.000	2736.932	31.806	17.144	3014.31	1261.785	0.000	19.480	12.311	19864.269	115.142	403.055	21776.04
BELPAHAR	0.000	0.000	0.000	0.000	0.000	0.000	0.000	0.00	0.000	0.000	0.000	0.000	0.000	0.000	0.000	0.00
LAKHANPUR	0.000	0.000	0.000	0.000	0.000	0.000	0.000	0.00	0.000	0.000	0.000	0.000	0.000	0.000	0.000	0.00
(L-B-L (InL))	266.341	0.000	61.959	0.000	6841.175	105.490	0.000	7274.97	1473.266	0.000	580.769	0.000	48573.377	956.384	0.000	51583.80
LAKH. AREA	266.341	0.000	61.959	0.000	6841.175	105.490	0.000	7274.97	1473.266	0.000	580.769	0.000	48573.377	956.384	0.000	51583.80
BASUNDHARA(W)	0.000	0.000	0.000	0.000	0.000	0.000	0.000	0.00	0.000	0.000	0.000	0.000	0.000	0.000	0.000	0.00
SIARMAL	0.000	0.000	0.000	0	2026.390	1.427	0	2027.82	0.000	0.000	0.000	0	11343.853	55.163	0	11399.02
MAHALAXMI AREA	0.000	0.000	0.000	0.000	2026.390	1.427	0.000	2027.82	0.000	0.000	0.000	0.000	11343.853	55.163	0.000	11399.02
KULDA	0.000	0.000	0.000	0.000	694.162	143.824	0.000	837.99	0.000	0.000	0.000	0.000	5518.434	746.012	0.000	6264.45
GARJANBAHAL	60.800	0.000	1.754	0	1282.8665	100.5198	0	1445.94	522.387	0.000	41.395	0	7569.2487	659.570	0	8792.60
BASUNDHARA	60.800	0.000	1.754	0.000	1977.029	244.344	0.000	2283.93	522.387	0.000	41.395	0.000	13087.683	1405.583	0.000	16057.05
TOTAL MCL	908.672	0.000	94.952	61.692	21955.704	435.906	1354.406	24810.431	5598.152	0.000	788.962	807.550	146680.143	2720.510	13045.407	169540.72

DEPT. & CONTRACTUAL COAL PRODUCTION : 2025-26 24910.43 169640.72

PROJECT/AREA	OCTOBER 2025						PROGRESSIVE OCTOBER 2025					
	DEPARTMENTAL			CONTRACTUAL			DEPARTMENTAL			CONTRACTUAL		
	HEMM	S / Miner	S / Miner	Conv.	Total	HEMM	S / Miner	S / Miner	Conv.	Total	Total	
JAGANATH	0.000	0.000	378.667	0.000	378.667	0.000	0.000	2034.217	0.000	2034.217	2034.217	
ANANTA	0.000	698.960	849.467	0.000	849.467	0.000	5743.652	7166.069	0.000	7166.069	12909.731	
JAGANATH AREA	0.000	698.960	1228.154	0.000	1228.154	0.000	5743.652	9200.286	6.000	9200.286	14943.948	
Bhubaneswari	0.000	0.000	1537.455	0.000	1537.455	0.000	0.000	10442.531	0.000	10442.531	10442.531	
BHARATPUR	0.000	0.000	591.202	0.000	591.202	0.000	0.000	5693.462	333.52	6027.007	6027.007	
CHENDIPADA	0.000	0.000	0.000	0.000	0.000	0.000	0.000	0.000	0.000	0.000	0.000	
BHARATPUR AREA	0.000	0.000	591.202	0.000	591.202	0.000	0.000	5693.462	333.525	6027.007	6027.007	
LINGARAJ OCPI/AREA	0.000	366.833	855.358	20.388	875.745	1242.379	0.000	3708.146	6152.540	89.880	6242.520	8950.866
KANIHA OCPI/AREA	0.000	0.000	872.686	0.000	872.686	872.686	0.000	0.000	5529.069	0.000	5529.069	5529.069
HINGULA	0.000	225.131	736.448	0.000	736.448	961.579	0.000	2024.624	4256.166	51.749	4307.915	6332.539
BALRAM	0.000	241.665	131.512	0.000	131.512	373.177	0.000	1796.361	416.927	0.000	416.927	2213.268
HINGULA AREA	0.000	466.796	867.960	0.000	867.960	1334.756	0.000	3820.984	4673.093	51.749	4724.842	8545.826
LAJKURA	0.000	0.000	409.745	0.000	409.745	409.745	0.000	0.000	2512.977	0.000	2512.977	2512.977
SAMLESWARI	0.000	382.895	965.447	0.000	965.447	1368.342	0.000	2346.317	4918.034	0.000	4918.034	7264.351
IBV. AREA	0.000	382.895	1395.192	0.000	1395.192	1778.087	0.000	2346.317	7431.011	0.000	7431.011	9777.328
BELPAHAR	0.000	0.000	0.000	0.000	0.000	0.000	0.000	0.000	0.000	0.000	0.000	0.000
LAKHANPUR	0.000	0.000	0.000	0.000	0.000	0.000	0.000	0.000	0.000	0.000	0.000	0.000
(L-B-L (InL))	0.000	718.778	1980.066	0.000	1980.066	2698.844	0.000	5663.512	12670.829	0.000	12670.829	18334.341
LAKH. AREA	0.000	718.778	1980.066	0.000	1980.066	2698.844	0.000	5663.512	12670.829	0.000	12670.829	18334.341
BASUNDHARA(W)	0.000	0.000	0.000	0.0000	0.000	0.000	0.000	0.000	0.000	0.0000	0.000	0.000
SIARMAL	0.000	0.000	1968.650	0.0000	1968.650	1968.650	0.000	0.000	10068.919	0.0000	10068.919	10068.919
MAHALAXMI AREA	0.000	0.000	1968.650	0.000	1968.650	1968.650	0.000	0.000	10068.919	0.000	10068.919	10068.919
KULDA	0.000	0.000	1012.723	0.0000	1012.723	1012.723	0.000	0.000	9147.049	0.0000	9147.049	9147.049
GARJANBAHAL	0.000	110.709	1521.405	0.0000	1521.405	1632.114	0.000	1102.715	9088.574	0.0000	9088.574	10191.289
BASUN AREA	0.000	110.709	2534.128	0.000	2534.128	2644.837	0.000	1102.715	18235.624	0.000	18235.624	19338.338
TOTAL MCL	0.000	2742.770	13810.851	20.389	13851.239	16594.010	0.000	22385.337	90957.465	475.153	90572.636	112957.975

	Mineable Coal Exposure
	01.11.2025
Project/Area	(in '000Te)
Jagannath	135
Ananta	495
Jagannath Area	630
Bhubaneswari OCP/Area	740
Bharatpur	168
Bharatpur Area	168
Lingaraj Area	450
Kaniha Area	578
Hingula	214
Balram	50
Hingula Area	264
Lajkura	425
Samaleswari	410.0
IB-Valley Area	835
LBL(Int)	11652
Bas(W)	0
Siarmal	2086.0
ML Area	2086
Kulda	450
Garjanbahal	2752
Basundhara Area	3202
Talcher CoalfieldROM	2830.400
IB CoalfieldROM	17775.000
MCL Total	20605.400

DESPATCH & OFF-TAKE

AREA WISE DESPATCH & OFF-TAKE FOR THE MONTH OF NOVEMBER'25

FIGS. IN '000 Tcs.

AREA	DESPATCH			PROGRESSIVE			OFF-TAKE		
	THIS MONTH	LAST MONTH	SAME MONTH LAST YEAR	THIS YEAR	LAST YEAR	PROGRESSIVE THIS YEAR	LAST YEAR	THIS YEAR	LAST YEAR
	MONTH	MONTH	LAST YEAR	THIS YEAR	LAST YEAR	THIS YEAR	LAST YEAR	THIS YEAR	LAST YEAR
ORIENT	39.0	78.8	26.4	199.2	87.5	199.2	26.4	199.2	87.5
IB-VALLEY	1503.2	1954.1	1319.8	11035.9	10857.0	11035.9	1319.8	11035.9	10857.0
LAKHANPUR	2423.0	2701.8	3018.1	16388.8	22311.8	16388.8	3147.4	16770.1	23186.3
MAHALAXMI	1740.5	1789.5	1424.0	11410.7	11299.3	11410.7	1424.0	11410.7	11299.3
BASUNDHARA	3044.3	3034.6	2866.5	19979.1	24586.3	19979.1	2866.5	19979.1	24586.3
TALCHER	0.0	0.1	2.5	4.2	34.2	4.2	2.5	4.2	34.2
LINGARAJ	1634.7	1390.1	1073.0	10888.4	11875.9	10888.4	1073.0	10888.4	11875.9
KANIHA	900.9	848.8	742.8	5817.2	6516.1	5817.2	742.8	5817.2	6516.1
BHUBANESWARI	1752.9	1608.2	1628.5	11339.6	10727.4	11339.6	1628.5	11339.6	10727.4
JAGANNATH	2096.1	2165.0	2502.0	14831.4	21540.1	14831.4	2502.0	14831.4	21540.1
BHARATPUR	862.7	837.2	1033.1	6981.2	7823.0	6981.2	1033.1	6981.2	7823.0
HINGULIA	1800.6	1802.0	1746.3	12019.7	10754.4	12019.7	1746.3	12019.7	10754.4
TOTAL MCL	17798.0	18210.2	17382.94	120895.4	138413.01	120895.4	17512.3	121276.6	139287.5

21

FIGS. IN '000 Tes.

STATE	STATE WISE DESPATCH FOR THE MONTH OF NOVEMBER'25						PROGRESSIVE	
	THIS MONTH	LAST MONTH	SAME MONTH LAST YEAR	THIS YEAR	LAST YEAR	THIS YEAR	LAST YEAR	
ANDHRA PRADESH	3618	3551	3417	25872	25991			
BIHAR	0	288	260	1761	3406			
C.G.	1936	2285	2206	13754	17337			
DELHI	0	0	0	0	3.88738			
GUJRAT	0	0	152	0	475			
HARYANA	21	95	36	747	579			
JHARKHAND	83	210	89	755	885			
KARNATAKA	607	723	290	2827	3730			
MADHYA PRADESH	120	80	108	596	627			
MAHARASTRA	1639	2135	1330	12491	10100			
MEGHALAYA	0	0	0	4	3			
ODISHA	7276	6375	6692	44205	49958			
PUNJAB	0	0	0	0	953			
RAJASTHAN	0	0	329	0	2228			
TAMILNADU	1847	1742	1611	12344	15471			
TELENGANA	1	2	25	179	371			
UP	10	2	76	262	555			
W. BENGAL	640	724	762	5098	5740			
TOTAL	17798	18210	17383	120895	138413.0			

22

GRADEWISE DESPATCH & OFF TAKE FOR THE MONTH OF November'25												
FOR THE MONTH - OCTOBER-2025						PROGRESSIVE						
GRADE	DESPATCH		OFFTAKE		GRADE	DESPATCH		OFF TAKE				
	THIS MONTH	LAST MONTH	SAME MONTH LAST YEAR	THIS MONTH		LAST MONTH	THIS MONTH	LAST MONTH	THIS YEAR	LAST YEAR	THIS YEAR	LAST YEAR
GCV(RANGE)												
G6 (5501-5800)			0				0					2
G-7 (5201-5500)		0	2				2				4	31
G-8 (4901-5200)			55				55				199	569
G-9 (4601-4900)	31	58	7				7				58	82
G-10 (4301-4600)	14	18	55				55				118	782
G-11 (4001-4300)	819	805	1368				1368				7324	15255
G-12 (3701-4000)	5642	5403	6685				6685				38888	51597
G-13 (3401-3700)	5817	5960	3804				3804				38331	32912
G-14 (3101-3400)	4913	5314	4791				5714				33499	30820
G-15 (2801-3100)	333	263	256				256				270	3734
G16			0								0	0
Washed Coal	230	380	360								2157	2629
Rejects		10.0	0								45.5	
Total	17798	18210	17382.94080				17512				120895	138413.006
							18221.3				121277	139287.481842
							17901.5					

23

QUALITY CONTROL



MCL

Office of the General Manager (QC)

पो : जागृतीविहार, सम्बलपुर- 768020, ओडीशा

PO: Jagruti Vihar, Sambalpur- 768020, Odisha

दुरभाष/ Telephone No: 0663-2542061(O)/ 2542091(Fax)

ई-मेल/ e-Mail: gm-qc.mcl@nic.in

पत्रांक - एमसिएल एसबीपी / मप्र (गुण.निय)/25-26/ 547

दिनांक : 02.12.2025

सेवा में,
महा प्रबंधक (उत्पादन),
एमसिएल मुख्यालय बुर्ला

विषय - माह OCTOBER- 2025 का मासिक परफॉरमेंस रिपोर्ट

महशय,

माह OCTOBER - 2025 का मासिक परफॉरमेंस रिपोर्ट आपके सुचनार्थ एवं अग्रिम कार्यवाही हेतु सलग्न कर भेजा जा रहा है।

PERIOD	OCTOBER '25	APRIL'25- OCTOBER '25
NO. OF SAMPLES COLLECTED	5903	31327
NO. OF SAMPLES REFERRED	839	7525
% of Sample Results Conforming to Declared Grade	78%	78%
% of Sample Results Above Declared Grade	11%	9%
% of Sample results below Declared Grade	11%	13%

भवदीय

सलग्न - यथोपरी

महा प्रबंधक (गुणवत्ता नियंत्रण)

24

FINANCE

Mahanadi Coalfields Limited, Sambalpur
Project wise Vaicance Report - DIESEL

LFN ITEMS	Prog Nov'24				Prog Nov'25				Variance							
	Qty Litrs	Rate Rs.	Amount LRS	Usage (ltr/Te/in UG & ltr/Cum/in OC)	Qty Litrs	Rate Rs.	Amount LRS	Usage (ltr/Te/in UG & ltr/Cum/in OC)	Qty Litrs		Rate Rs.		Amount L. Rs.		Usage	
									Abs	%	Abs	%	Abs	%	Abs	%
Talcher	0.001	93.61	0.09	-	-	-	-	-	-0.00	-100%	-93.61	-100%	-0.09	-100%	-	-
Deulbera	0.040	126.81	5.03	-	0.006	93.67	0.56	-	-0.03	-85%	-33.14	-26%	-4.46	-89%	-	-
Nandira	0.160	111.21	17.79	0.459	0.150	93.29	13.99	1.220	-0.01	-6%	-17.92	-16%	-3.80	-21%	0.76	165.80%
Hanchidhua	-	-	1.09	-	0.001	93.80	0.14	-	0.00	-	93.80	-	-0.95	-87%	-	-
TALCHER AREA	0.201	119.65	24.00	0.575	0.157	93.31	14.69	1.281	-0.04	-22%	-26.34	-22%	-9.31	-39%	0.71	122.56%
Orient 1&2	0.195	80.25	15.65	0.146	0.116	91.96	10.66	0.141	-0.08	-41%	11.71	15%	-4.99	-32%	-0.00	-3.23%
Orient 3	-	-	0.07	-	-	-	-	-	-0.00	-33%	45.93	100%	0.02	33%	-	-
Orient 4	0.001	45.99	0.06	-	0.001	91.92	0.07	-	-	-	-	-	-	-	-	-
HRC	-	-	-	-	-	-	-	-	-	-	-	-	-	-	-	-
HBI	0.250	121.48	30.37	0.189	0.160	91.96	14.67	0.146	-0.09	-36%	-29.52	-24%	-15.70	-52%	-0.04	-22.62%
ORIENT AREA	0.446	103.42	46.15	0.167	0.276	91.96	25.40	0.144	-0.17	-38%	-11.46	-11%	-20.75	-45%	-0.02	-13.88%
TOTAL UG (COLL)	0.647	108.45	70.15	0.215	0.434	92.45	40.09	0.213	-0.21	-33%	-15.01	-15%	-30.06	-43%	-0.00	-0.88%
Balanda	14.484	93.89	1,359.82	1.366	15.621	93.23	1,456.30	1.370	1.14	8%	-0.66	-1%	96.48	7%	0.00	0.34%
Jagannath	31.763	94.67	3,007.16	0.597	24.646	93.26	2,298.43	0.470	-7.12	-22%	-1.42	-1%	-708.72	-24%	-0.13	-21.35%
Ananta	6.736	94.80	638.60	-	6.875	93.26	641.18	-	0.14	2%	-1.54	-2%	2.58	0%	-	-
Bhubaneswari	23.800	93.20	2,218.11	1.873	17.178	92.85	1,595.02	1.894	-6.62	-28%	-0.35	0%	-623.09	-28%	0.02	1.09%
Bharatpur	20.022	93.58	1,873.61	0.517	23.226	93.30	2,167.12	0.659	3.20	16%	-0.27	0%	293.51	16%	0.14	27.49%
Lingaraj OCP	3.558	93.63	333.15	-	3.555	93.01	330.63	-	-0.00	0%	-0.62	-1%	-2.52	-1%	-	-
Kaniha OCP	16.520	93.64	1,546.90	0.611	17.576	93.19	1,637.97	0.776	1.06	6%	-0.45	0%	91.07	6%	0.16	26.99%
Hingula	23.694	93.01	2,203.72	0.764	20.331	93.03	1,891.29	1.049	-3.36	-14%	0.02	0%	-312.43	-14%	0.29	37.34%
Balaram	11.798	92.03	1,085.80	1.061	11.296	92.06	1,039.90	1.317	-0.50	-4%	0.03	0%	-45.90	-4%	0.26	24.17%
Lajkura	18.373	91.97	1,685.80	0.816	16.005	91.81	1,469.45	0.618	-2.37	-13%	-0.16	0%	383.65	35%	-0.20	-24.24%
Samaleswari	54.276	94.80	5,145.15	0.824	54.653	92.44	5,052.32	0.758	0.38	1%	-2.35	-2%	-92.83	-2%	-0.07	-8.00%
LBL	7.173	92.25	661.65	1.233	0.815	92.30	75.21	-	-6.36	-89%	0.06	0%	-586.44	-89%	-1.23	-100.00%
Basundhara West	5.279	121.92	643.66	-	6.520	91.77	598.36	-	1.24	23%	-30.14	-25%	-45.30	-7%	-	-
Kulda	28.472	93.23	2,654.47	2.364	18.593	92.69	1,723.34	1.221	-9.88	-35%	-0.54	-1%	-931.13	-35%	-1.14	-48.34%
Garjanbahal	265.949	94.23	25,061.62	0.915	236.891	92.77	21,976.53	0.871	-29.06	-11%	-1.46	-2%	-3,085.09	-12%	-0.04	-4.82%
TOTAL DC (REV)	266.596	94.27	25,131.77	1.130	237.324	92.77	22,016.62	0.868	-29.27	-11%	-1.50	-2%	-3,115.15	-12%	-0.26	-23.18%

25

Mahanadi Coalfields Limited, Sambalpur

Project wise Usage of EXPLOSIVES

Period ProgNov'25

UNITS	EXPLOSIVES Usage (Kg/Tc in UG & Kg/Cum in OC)				
	Nov 24	Target 22-25	Nov 25	Variation With Last Year	Adverse / Favourable
Talcher	-		-		
Deulbera	-		-		
Nandira	0.707		0.633	-10%	(F)
Handidhua	-		-		
Service Unit	-		-		
TALCHER AREA	0.707		0.633	-10%	(F)
Orient 1&2	0.429		0.683	59%	(A)
Orient 3	-		-		
Orient 4	-		-		
HRC	-		-		
HBI	0.698		0.500	-28%	(F)
Service Unit	-		-		
ORIENT AREA	0.563		0.579	3%	(A)
TOTAL UG (COLL)	0.579		0.582	1%	(A)
Balanda	-		-		
Jagannath	0.418		0.503	20%	(A)
Ananta	0.453		0.404	-11%	(F)
Service Unit	-		-		
JAGANNATH AREA	0.447		0.418	-6%	(F)
Bhubaneswari	0.307		0.465	51%	(A)
JAGANNATH AREA	0.307		0.465	51%	(A)
Bharatpur	0.538		0.591	10%	(A)
Chendipada	-		-		
Service Unit	-		-		
BHARATPUR AREA	0.538		0.591	10%	(A)
Lingaraj OCP	0.340		0.371	9%	(A)
Service Unit	-		-		
LINGARAJ AREA	0.340		0.371	9%	(A)
Kaniha OCP	0.239		0.375	57%	(A)
Service Unit	-		-		
KANIHA AREA	0.239		0.375	57%	(A)
Hingula	0.447		0.483	8%	(A)
Balaram	0.349		0.329	-5%	(F)
Service Unit	-		-		
HINGULA AREA	0.418		0.442	6%	(A)
Lajkura	0.491		0.518	6%	(A)
Samaleswari	0.480		0.581	21%	(A)
Service Unit	-		-		
IB VALLEY AREA	0.483		0.570	18%	(A)
LBI	0.446		0.393	-12%	(F)
Lakhanpur	-		-		
Lifari	-		-		
Service Unit	-		-		
LAKHANPUR AREA	0.446		0.393	-12%	(F)
Basundhara West	0.100		-	-100%	(F)
Siarmal OCP	0.325		0.353	8%	(A)
Service Unit	-		-		
MAHALAXMI AREA	0.324		0.353	9%	(A)
Kulda	0.333		0.427	28%	(A)
Garjanbahal	0.186		0.384	107%	(A)
Service Unit	-		-		
BASUNDHARA AREA	0.249		0.401	61%	(A)
TOTAL OC (REV)	0.405		0.435	7%	(A)
MCL (REV)	0.406		0.435	7%	(A)

26

Mahanadi Coalfields Limited, Sambalpur

Project wise Usage of Power

Period Prog Nov'25

U.N.I.T.S	Power Usage (kWH/Ton in UG & kWH/Cum in OC)			
	NOV'24	NOV'25	Variation with Last Year	Adverse / Favourable
Talcher	-	-		
Deulbera	-	-		
Nandira	103.59	-	-100%	(F)
Handidhua	-	-		
TALCHER AREA	375.95	1,481.04	294%	(A)
Orient 1&2	78.37	192.89	146%	(A)
Orient 3	-	-		
Orient 4	-	-		
HRC	-	-		
HBI	81.99	149.32	82%	(A)
ORIENT AREA	98.13	205.98	110%	(A)
TOTAL UG (COLL)	130.27	282.88	117%	(A)
Balanda	-	-		
Jagannath	1.03	1.88	83%	(A)
Ananta	0.12	0.12	1%	(A)
Bhubaneswari	0.29	0.32	9%	(A)
JAGANNATH AREA	0.30	0.35	17%	(A)
Bharatpur	1.83	2.00	9%	(A)
Chendipada	-	-		
BHARATPUR AREA	1.83	2.00	9%	(A)
Lingaraj OCP	1.78	1.76	-1%	(F)
LINGARAJ AREA	1.78	1.76	-1%	(F)
Kaniha OCP	0.09	0.12	32%	(A)
KANIHA AREA	0.09	0.12	32%	(A)
Hingula	0.30	0.42	39%	(A)
Balaram	0.74	1.36	85%	(A)
HINGULA AREA	0.43	0.67	53%	(A)
Lajkura	0.40	0.54	36%	(A)
Samaleswari	0.37	0.36	-2%	(F)
IB VALLEY AREA	0.38	0.40	6%	(A)
Belpahar	0.63	0.60	-4%	(F)
Lakhanpur	-	-		
Lilari	-	-		
LAKHANPUR AREA	0.63	0.60	-4%	(F)
Basundhara West	16.94	-	-100%	(F)
Siarmal OCP	0.27	0.65	140%	(A)
MAHALAXMI AREA	0.60	1.16	94%	(A)
Kulda	0.41	0.76	85%	(A)
Garjanbahal	0.33	0.07	-78%	(F)
BASUNDHARA AREA	0.37	0.36	-2%	(F)
TOTAL OC (REV)	0.58	0.67	15%	(A)
MCL (REV)	0.71	0.81	14%	(A)

27

Colliery	Normal Overtime						Total Sunday Overtime						Total Holiday Overtime						Production Incentives		Total OT & Incent		
	Prog Nov			Prog Nov			Prog Nov			Prog Nov			Prog Nov			24-25		25-26		24-25		25-26	
	(L:Hour)	(L:Rs)	(L:Hour)	(L:Day)	(L:Rs)	(L:Day)	(L:Day)	(L:Rs)	(L:Day)	(L:Day)	(L:Rs)	(L:Day)	(L:Rs)	(L:Day)	(L:Rs)	(L:Rs)	(L:Rs)	(L:Rs)	(L:Rs)	(L:Rs)	(L:Rs)	(L:Rs)	
Talcher	0.05	41.63	0.04	36.63	0.19	89.37	0.16	82.41	0.03	32.33	0.04	35.57	-	-	-	-	-	-	-	-	-	154.61	
Deulbera	0.01	-	0.02	-	0.08	-	-	-	0.02	-	-	-	-	-	-	-	-	-	-	-	-	613.99	
Nandira	0.24	214.51	0.23	210.63	0.62	283.96	0.62	293.15	0.11	101.79	0.11	110.21	-	-	-	-	-	-	-	-	-	600.26	
Handidihua	0.31	256.13	0.29	247.26	0.89	373.33	0.86	375.56	0.16	134.12	0.16	145.78	-	-	-	-	-	-	-	-	-	763.59	
TALCHER AREA	0.27	218.52	0.14	117.42	0.23	133.39	0.26	215.98	0.03	41.57	0.03	67.77	-	-	-	-	-	-	-	-	-	401.17	
Orient 1&2	0.00	2.42	0.00	-	0.07	36.85	0.08	-	0.02	16.54	0.02	-	-	-	-	-	-	-	-	-	-	55.81	
Orient 3	0.00	0.23	-	-	0.04	19.19	0.05	-	0.01	8.80	0.01	-	-	-	-	-	-	-	-	-	-	28.23	
Orient 4	0.01	-	0.15	-	0.03	-	0.24	-	0.00	-	0.03	-	-	-	-	-	-	-	-	-	-	-	
HRC	0.15	167.38	0.02	141.79	0.20	122.42	0.03	145.65	0.02	31.96	0.00	42.22	-	-	-	-	-	-	-	-	-	329.66	
HBI	0.42	388.55	0.31	259.21	0.58	311.85	0.66	361.63	0.08	98.87	0.09	109.99	-	-	-	-	-	-	-	-	-	790.83	
ORIENT AREA	0.73	644.68	0.60	506.47	1.46	685.18	1.52	737.19	0.24	232.99	0.25	255.77	-	-	-	-	-	-	-	-	-	1,489.43	
TOTAL UG (COLL)	-	-	-	-	-	-	-	-	-	-	-	-	-	-	-	-	-	-	-	-	-	-	
Balanda	0.87	624.57	0.84	622.24	2.40	985.27	2.55	1,056.39	0.51	366.00	0.53	428.60	-	-	-	-	-	-	-	-	-	2,107.23	
Jagannath	0.80	603.92	0.76	584.59	3.00	1,314.15	3.07	1,348.19	0.64	491.48	0.64	543.72	-	-	-	-	-	-	-	-	-	2,477.44	
Ananta	0.53	348.18	0.55	394.65	1.65	627.35	1.74	684.97	0.36	237.16	0.37	282.99	-	-	-	-	-	-	-	-	-	1,362.61	
Bhubaneswari	2.20	1,576.67	2.15	1,601.48	7.05	2,926.77	7.35	3,089.56	1.51	1,094.53	1.54	1,255.30	-	-	-	-	-	-	-	-	-	5,947.28	
JAGANNATH AREA	0.80	565.38	0.76	563.27	4.90	1,875.55	5.04	2,002.36	1.05	781.02	1.02	788.03	-	-	-	-	-	-	-	-	-	3,853.66	
Bhacapatpur	0.00	0.44	-	-	0.01	6.41	-	-	0.00	2.72	-	-	-	-	-	-	-	-	-	-	-	9.58	
Chendipada	0.80	565.82	0.76	563.27	4.92	1,881.96	5.04	2,002.36	1.05	783.74	1.02	788.03	-	-	-	-	-	-	-	-	-	3,353.66	
BHARATPUR AREA	1.47	1,174.57	1.39	1,080.19	4.14	1,742.78	4.32	1,879.95	0.89	732.02	0.89	750.82	-	-	-	-	-	-	-	-	-	3,710.80	
Lingaraj OCP	1.47	1,174.57	1.39	1,080.19	4.14	1,742.78	4.32	1,879.95	0.89	732.02	0.89	750.82	-	-	-	-	-	-	-	-	-	3,710.80	
UNGARAJ AREA	0.15	93.40	0.14	95.16	1.21	403.20	1.37	480.59	0.23	147.72	0.32	208.33	-	-	-	-	-	-	-	-	-	784.09	
Kanilha OCP	0.15	93.40	0.14	95.16	1.21	403.20	1.37	480.59	0.23	147.72	0.32	208.33	-	-	-	-	-	-	-	-	-	784.09	
KANILHA AREA	0.15	93.40	0.14	95.16	1.21	403.20	1.37	480.59	0.23	147.72	0.32	208.33	-	-	-	-	-	-	-	-	-	784.09	
Ringula	0.73	510.88	0.69	480.06	3.48	1,216.78	3.71	1,361.79	0.72	505.00	0.73	538.39	-	-	-	-	-	-	-	-	-	2,376.74	
Balanam	1.23	872.58	1.07	740.79	3.36	1,298.35	3.51	1,416.70	0.69	536.83	0.69	556.82	-	-	-	-	-	-	-	-	-	2,715.39	
HINGULA AREA	1.96	1,383.46	1.76	1,220.85	6.84	2,515.13	7.22	2,778.49	1.41	1,041.83	1.42	1,095.21	-	-	-	-	-	-	-	-	-	5,092.14	
Lajkura	0.42	318.21	0.45	342.87	0.78	328.14	0.86	364.40	0.17	145.03	0.18	153.19	-	-	-	-	-	-	-	-	-	860.46	
Samaleswari	0.49	390.30	0.50	403.11	1.35	616.40	1.36	645.61	0.29	264.29	0.28	261.57	-	-	-	-	-	-	-	-	-	1,310.28	
IB VALLEY AREA	0.91	708.50	0.96	745.98	2.13	944.54	2.22	1,010.01	0.46	409.32	0.46	414.75	-	-	-	-	-	-	-	-	-	2,170.74	
Int LBL	0.77	529.52	0.85	646.57	3.25	1,368.97	3.37	1,443.95	0.72	343.00	0.71	604.26	-	-	-	-	-	-	-	-	-	2,694.78	
Lakhanpur	-	-	-	-	-	-	0.00	-	-	-	0.00	-	-	-	-	-	-	-	-	-	-	-	
Ulari	-	-	-	-	-	-	-	-	-	-	-	-	-	-	-	-	-	-	-	-	-	-	
LAKHANPUR AREA	0.77	529.52	0.85	646.57	3.25	1,368.97	3.37	1,443.95	0.72	343.00	0.71	604.26	-	-	-	-	-	-	-	-	-	2,694.78	
Basundhara West	0.15	113.56	0.06	48.94	0.61	268.16	0.50	205.10	0.16	123.82	0.12	97.68	-	-	-	-	-	-	-	-	-	351.72	
Samal OCP	0.04	22.80	0.04	24.02	0.09	29.38	0.10	34.68	0.02	13.41	0.02	14.28	-	-	-	-	-	-	-	-	-	72.98	
MAHALAKMI AREA	0.18	136.36	0.10	72.96	0.70	297.54	0.60	239.78	0.18	137.23	0.14	111.95	-	-	-	-	-	-	-	-	-	424.70	
Kulda	0.30	201.03	0.32	228.89	0.55	196.97	0.64	234.14	0.13	92.70	0.14	102.96	-	-	-	-	-	-	-	-	-	565.99	
Garijandhal	0.59	374.53	0.63	419.65	1.32	433.13	1.47	509.19	0.29	191.86	0.31	216.29	-	-	-	-	-	-	-	-	-	1,145.13	
BASUNDHARA AREA	0.89	575.56	0.95	643.54	1.88	630.10	2.11	743.33	0.42	284.56	0.45	319.25	-	-	-	-	-	-	-	-	-	1,480.23	
TOTAL OC (REV)	9.94	6,743.87	9.06	6,675.00	31.11	12,710.99	33.61	13,568.03	6.90	4,974.05	6.94	5,947.93	-	-	-	-	-	-	-	-	-	25,889.31	
MCI (REV)	10.07	7,388.55	9.66	7,181.47	33.58	13,396.17	35.14	14,405.22	7.14	5,207.04	7.19	5,803.70	-	-	-	-	-	-	-	-	-	27,888.74	

28

EXCAVATION

"Departmental Capacity Utilisation"

based on Capacity as on 1.4.2025

Month: Nov-2025								
Project	Mine Capacity as on 1.4.2025	Mine Capacity for the month Nov-25	Composite Production Nov-25	% Capacity Utilisation		GROWTH OVER LAST YEAR (%)		
	(MM3)	(MM3)	(MM3)	Nov-25 (%)	Nov-24 (%)			
30	0.01540	5.62	0.462	0.250	54.11	47.41	14.14	249.952
30	0.03247	11.85	0.974	0.534	54.79	64.78	-15.43	533.607
30	0.01666	6.08	0.500	0.126	25.19	28.19	-10.65	125.862
30	0.03186	11.63	0.956	0.388	40.56	38.63	4.99	387.741
30	0.02227	8.13	0.668	0.337	50.38	71.35	-29.40	336.625
30	0.02090	7.63	0.627	0.211	33.67	22.70	48.36	211.167
30	0.00923	3.37	0.277	0.125	45.11	78.22	-42.33	124.935
30	0.01433	5.23	0.430	0.319	74.28	48.89	51.93	319.316
30	0.04545	16.59	1.364	1.002	73.46	72.94	0.70	1001.622
30	0.00882	3.22	0.265	0.000	0.00	11.87	-100.00	0.000
30	0.03704	13.52	1.111	0.159	14.32	7.71	85.77	159.139
30	0.254411	92.86	7.632	3.450	45.20	43.07	4.96	3449.965
Departmental Mine Capacity as on 1.4.25 as per CMPDIL :92.86MCum								
Departmental Mine Capacity as on 1.4.24 as per CMPDIL:102.57MCum								

"Departmental Capacity Utilisation"

based on Capacity as on 1.4.2025

Month: April to Nov-2025								
Project	Mine Capacity as on 1.4.2025	Mine Capacity for the month April to Nov-25	Composite Production April to Nov-25	% Capacity Utilisation		GROWTH OVER LAST YEAR (%)		
	(MM3)	(MM3)	(MM3)	April to Nov-25 (%)	April to Nov-24 (%)			
244	0.01540	5.62	3.757	1.184	31.51	25.63	22.95	1183.949
244	0.03247	11.85	7.922	4.516	57.01	65.45	-12.90	4516.166
244	0.01666	6.08	4.064	0.909	22.36	24.70	-9.48	908.702
244	0.03186	11.63	7.775	3.037	39.06	44.59	-12.39	3036.814
244	0.02227	8.13	5.435	1.750	32.21	48.00	-32.91	1750.416
244	0.02090	7.63	5.101	1.699	33.31	23.66	40.77	1699.040
244	0.00923	3.37	2.253	0.866	38.43	53.78	-28.55	865.702
244	0.01433	5.23	3.496	2.280	65.23	35.44	84.07	2280.478
244	0.04545	16.59	11.090	6.455	58.21	49.89	16.66	6455.124
244	0.00882	3.22	2.153	0.000	0.00	17.01	-100.00	0.000
244	0.03704	13.52	9.038	1.385	15.32	12.90	18.73	1384.814
244	0.254411	92.86	62.076	24.081	38.79	36.21	7.12	24081.206
Departmental Mine Capacity as on 1.4.25 as per CMPDIL :92.86MCum								
Departmental Mine Capacity as on 1.4.24 as per CMPDIL:102.57MCum								

% AVAILABILITY of HEMM (Absolute)										
Nov-25										
EQUIPMENT ->	SHOVEL		SURFACE MINER		DUMPER		DOZER		DRILL	
PROJECT / AREA	Nov-25	Nov-24	Nov-25	Nov-24	Nov-25	Nov-24	Nov-25	Nov-24	Nov-25	Nov-24
Jagannath	88	71		68	92	85	61	85	92	93
Ananta	88	86	83	76	84	85	86	82	97	90
JAGANNATH AREA	88	76	83	76	88	85	73	83	94	92
Bhubaneswari	96	25					69	52		
Bhubaneswari Area	96	25					69	52		
Bharatpur	94	91			96	92	83	68	96	96
BHARATPUR AREA	94	91			96	92	83	68	96	96
Lingaraj	77	89	90	88	89	79	81	71	93	86
Lingaraj Area	77	89	90	88	89	79	81	71	93	86
Balaram	50	88	85	82	72	88	79	70	96	96
Hingula	90	85	92	90	68	92	68	63	99	96
HINGULA AREA	70	87	89	85	71	89	74	67	98	96
Lajkura	76	94		96	86	81	73	83	77	96
Samleswari	87	94	94	91	90	92	78	86	96	96
IB VALLEY AREA	81	94		94	88	87	80	85	87	96
ILBL OCP	89	81	80	82	75	89	80	78	96	85
LAKHANPUR AREA	89	81	80	82	75	89	80	78	96	85
Basundhara We	97	97		90	96	87	91	71		96
MAHALAXMI AREA	97	97		90	96	87	91	71		96
Garjanbahal	8	95	70	28	98	98	87	90	99	99
Kulda	100	77			96	96	94	72		
BASUNDHARA AREA	83	91	70	28	98	98	90	83	99	99
M C L	85	87	85	81	87	89	79	75	95	92
CMPDI NORM ->	80%		80%		70%		70%		78%	

30

%UTILIZATION OF HEMM(Absolute)										
Nov-25										
EQUIPMENT ->	SHOVEL		SURFACE MINER		DUMPER		DOZER		DRILL	
PROJECT / AREA	Nov-25	Nov-24	Nov-25	Nov-24	Nov-25	Nov-24	Nov-25	Nov-24	Nov-25	Nov-24
Jagannath	29	26		29	18	15	11	14	18	11
Ananta	9	14	50	49	10	16	19	19	8	11
JAGANNATH AREA	18	18	50	45	14	16	15	14	13	11
Bhubaneswari	15	5					20	7		
Bhubaneswari Area	15	5					20	7		
Bharatpur	11	14			7	11	12	19	8	15
BHARATPUR AREA	11	14			7	11	12	19	8	15
Lingaraj	20	18	35	39	9	14	15	16	11	15
Lingaraj Area	20	18	35	39	9	14	15	16	11	15
Balaram	13	18	30	30	6	8	11	11	9	2
Hingula	19	28	37	39	8	15	16	21	0	0
HINGULA AREA	16	22	34	34	7	10	13	15	3	1
Lajkura	21	31		7	15	18	17	19	8	5
Samleswari	30	26	54	49	13	13	16	19	8	12
IB VALLEY AREA	25	28	54	28	14	15	16	19	8	9
Lakhanpur(LBL)	32	31	45	51	11	15	29	33	10	13
LAKHANPUR AREA	32	31	45	51	11	15	29	33	10	13
Basundhara We	3	15		6	1	12	2	8		0
MAHALAXMI AREA	3	15		6	1	12	2	8		0
Garjanbahal	9	9	25	6	6	5	18	23	4	6
Kulda	9	9			2	14	15	21		
BASUNDHARA AREA	9	9	25	6	6	5	17	22	4	6
M C L	18	19	40	38	10	12	17	19	9	10
CMPDI NORM ->	58%		55%		50%		45%		40%	

31

"% AVAILABILITY of HEMM (Absolute)

April to Nov 25										
EQUIPMENT ->	SHOVEL		SURFACE MINER		DUMPER		DOZER		DRILL	
	April to Nov 25	April to Nov 24	April to Nov 25	April to Nov 24	April to Nov 25	April to Nov 24	April to Nov 25	April to Nov 24	April to Nov 25	April to Nov 24
PROJECT / AREA										
Jagannath	85	71		82	84	83	67	75	80	94
Ananta	80	70	85	79	81	75	72	77	96	92
JAGANNATH AREA	83	71	85	80	82	79	69	75	88	93
Bhubaneswari	43	73					66	66		
Bhubaneswari Area	43	73					66	66		
Bharatpur	91	87			91	88	73	70	96	96
BHARATPUR AREA	91	87			91	88	73	70	96	96
Lingaraj	62	79	87	87	88	76	78	71	91	92
Lingaraj Area	62	79	87	87	88	76	78	71	91	92
Balaram	67	78	88	85	72	73	83	68	84	95
Hingula	87	73	86	89	64	72	61	65	91	79
HINGULA AREA	77	76	87	87	70	73	73	67	89	81
Lajkura	73	87		88	83	67	79	86	85	93
Samleswari	90	90	90	92	90	94	81	86	72	94
IB VALLEY AREA	81	89	90	90	86	81	80	86	78	94
ILBL OCP	83	87	84	84	81	90	81	78	92	94
LAKHANPUR AREA	83	87	84	84	81	90	81	78	92	94
Basundhara We	97	90		87	96	86	95	86		92
MAHALAXMI AREA	97	90		87	96	86	95	86		92
Garjanbahal	81	97	43	80	97	98	79	88	99	99
Kulda	71	69			96	96	86	69		
BASUNDHARA AREA	80	92	43	80	97	98	81	81	99	99
M C L	82	83	82	84	84	84	77	75	90	93
CMPDI NORM ->	80%		80%		70%		70%		78%	

32

%UTILIZATION OF HEMM(Absolute)										
April to Nov 25										
EQUIPMENT ->	SHOVEL		SURFACE MINER		DUMPER		DOZER		DRILL	
PROJECT / AREA	April to Nov 25	April to Nov 24	April to Nov 25	April to Nov 24	April to Nov 25	April to Nov 24	April to Nov 25	April to Nov 24	April to Nov 25	April to Nov 24
Jagannath	25	17		17	13	11	10	14	13	5
Ananta	9	14	45	49	11	17	16	19	8	11
JAGANNATH AREA	17	16	45	43	12	14	13	14	11	8
Bhubaneswari	6	23					13	7		
Bhubaneswari Area	6	23					13	7		
Bharatpur	10	13			8	11	14	19	7	12
BHARATPUR AREA	10	13			8	11	14	19	7	12
Lingaraj	20	19	36	44	10	14	16	16	10	12
Lingaraj Area	20	19	36	44	10	14	16	16	10	12
Balaram	17	14	25	30	5	6	11	11	6	4
Hingula	16	20	37	37	6	11	14	21	1	1
HINGULA AREA	16	16	31	33	5	8	12	15	3	2
Lajkura	19	24		23	13	16	14	19	12	8
Samleswari	31	24	53	46	10	9	18	19	3	8
IB VALLEY AREA	24	25	53	34	12	12	16	19	7	8
Lakhanpur(LBL)	25	22	46	49	9	10	30	33	7	6
LAKHANPUR AREA	25	22	46	49	9	10	30	33	7	6
Basundhara We	3	14		18	1	10	3	8		4
MAHALAXMI AREA	3	14		18	1	10	3	8		4
Garjanbahal	7	14	25	15	5	9	15	23	3	5
Kulda	9	10			10	18	17	21		
BASUNDHARA AREA	7	13	25	15	6	9	15	22	3	5
M C L	16	17	38	39	9	11	16	19	7	7
CMPDI NORM ->	58%		55%		50%		45%		40%	

33

"Departmental Capacity Utilisation"

based on Capacity as on 1.4.2025

Month: April to Nov-2025

per day
days capacity
244 0.01540
244 0.03247
244 0.04786
244 0
244 0.01666
244 0.01666

244 0.03186
244 0.03186
244 0
244 0.02227
244 0.0209
244 0.04318
244 0
244 0.00923
244 0.01433
244 0.02356
244 0
244 0.04545
244 0.04545
244 0
244 0.00882
244 0.00882
244 0
244 0.03704
244 0.03704
244 0.25441

Project	Mine Capacity as on 1.4.2025	Mine Capacity for the month April to Nov- 25	Composite Production April to Nov- 25	% Capacity Utilisation		GROWTH OVER LAST YEAR (%)	
	(MM3)	(MM3)	(MM3)	'April to Nov-25 (%)	April to Nov-24 (%)		
Jagannath	5.62	3.757	1.184	31.51	25.63	22.95	1183.949
Ananta	11.85	7.922	4.516	57.01	65.45	-12.90	4516.166
JAGANNATH AREA	17.47	11.679	5.700	48.81	51.17	-4.62	
Bharatpur	6.08	4.064	0.909	22.36	24.70	-9.48	908.702
BHARATPUR AREA	6.08	4.064	0.909	22.36	24.70	-9.48	
Lingaraj	11.63	7.775	3.037	39.06	44.59	-12.39	3036.814
Lingaraj Area	11.63	7.775	3.037	39.06	44.59	-12.39	
Hingula	8.13	5.435	1.750	32.21	48.00	-32.91	1750.416
Balaram	7.63	5.101	1.699	33.31	23.66	40.77	1699.040
HINGULA AREA	15.76	10.535	3.449	32.74	30.43	7.60	
Lajkura	3.37	2.253	0.866	38.43	53.78	-28.55	865.702
Samleswari	5.23	3.496	2.280	65.23	35.44	84.07	2280.478
IB VALLEY AREA	8.6	5.749	3.146	54.73	40.34	35.66	
INT LBL	16.59	11.090	6.455	58.21	49.89	16.66	6455.124
LAKHANPUR AREA	16.59	11.090	6.455	58.21	49.89	16.66	
Basundhara (W)	3.22	2.153	0.000	0.00	17.01	-100.00	0
MAHALAXMI AREA	3.22	2.153	0.000	0.00	17.01	-100.00	
Garjanbahal	13.52	9.038	1.385	15.32	12.90	18.73	1384.814
BASUNDHARA AREA	13.52	9.038	1.385	15.32	12.90	18.73	
M C L	92.86	62.076	24.081	38.79	36.21	7.12	24081.206
Departmental Mine Capacity as on 1.4.25 as per CMPDIL :92.86MCum							
Departmental Mine Capacity as on 1.4.24 as per CMPDIL:102.57MCum							

34

"Departmental Capacity Utilisation"

based on Capacity as on 1.4.2025

Month: Nov-2025								
Project	Mine Capacity as on 1.4.2025	Mine Capacity for the month Nov-25	Composite Production Nov-25	% Capacity Utilisation		GROWTH OVER LAST YEAR (%)		
	(MM3)	(MM3)	(MM3)	Nov-25 (%)	Nov-24 (%)			
per day capacity 0								
0.01540	Jagannath	5.62	0.462	0.250	54.11	47.41	14.14	249.952
0.03247	Ananta	11.85	0.974	0.534	54.79	64.78	-15.43	533.607
0.04786	JAGANNATH AREA	17.47	1.436	0.784	54.57	58.55	-6.80	
0								
0.01666	Bharatpur	6.08	0.500	0.126	25.19	28.19	-10.65	125.862
0.01666	BHARATPUR AREA	6.08	0.500	0.126	25.19	28.19	-10.65	
0.03186	Lingaraj	11.63	0.956	0.388	40.56	38.63	4.99	387.741
0.03186	Lingaraj Area	11.63	0.956	0.388	40.56	38.63	4.99	
0								
0.02227	Hingula	8.13	0.668	0.337	50.38	71.35	-29.40	336.625
0.0209	Balaram	7.63	0.627	0.211	33.67	22.70	48.36	211.167
0.04318	HINGULA AREA	15.76	1.295	0.548	42.29	36.23	16.72	
0								
0.00923	Lajkura	3.37	0.277	0.125	45.11	78.22	-42.33	124.935
0.01433	Samleswari	5.23	0.430	0.319	74.28	48.89	51.93	319.316
0.02356	IB VALLEY AREA	8.6	0.707	0.444	62.85	56.73	10.78	
0								
0.04545	INT LBL	16.59	1.364	1.002	73.46	72.94	0.70	1001.622
0.04545	LAKHANPUR AREA	16.59	1.364	1.002	73.46	72.94	0.70	
0								
0.00882	Basundhara (W)	3.22	0.265	0.000	0.00	11.87	-100.00	0
0.00882	MAHALAXMI AREA	3.22	0.265	0.000	0.00	11.87	-100.00	
0								
0.03704	Garjanbahal	13.52	1.111	0.159	14.32	7.71	85.77	159.139
0.03704	BASUNDHARA AREA	13.52	1.111	0.159	14.32	7.71	85.77	
0.25441	M C L	92.86	7.632	3.450	45.20	43.07	4.96	3449.965
<u>Departmental Mine Capacity as on 1.4.25 as per CMPDIL :92.86MCum</u> <u>Departmental Mine Capacity as on 1.4.24 as per CMPDIL:102.57MCum</u>								

ELECTRICAL & MECHANICAL

Name of Area	Name of CHP	Existing Annual Capacity of CHPs (LT)	Name of Linked Mines	Total Despatch of Linked Mines (LT)		Total Coal Handled (LT) by CHP		Percentage of total despatch through CHP		Percentage Capacity utilisation of CHP		Reasons for low capacity utilization	Action Taken
				Current Month (Nov 2025)	Progressive of the current year	Current Month (Nov 2025)	Progressive of the current year	Current Month (Nov 2025) (%)	Progressive of the current year (%)	Current Month (%)	Progressive of the current year (%)		
Jagannath	CHP 2.0	30	Jagannath	5.046	25.66	0.000	0.000	0.00	0.00	0.00	0.00	1. Feeder Breakers (FB) in MCL are stand alone ckts with crushing arrangement. Only RoM coal is fed to FB. Utilization of FB is limited by the production of RoM coal. More than 95% of coal production at MCL is through Surface Miner, size of this coal is less than 100mm. 100% Conventional/RoM coal dispatched after crushing through the FBs. 2. CHP at Jagannath Area is dedicated for TTPS. At present TTPS plant is not operating. Hence, no crushing & dispatch at Jagannath CHP.	
	FB 4.0												
Ananta	FB 7.0	10	Ananta	15.95	143.65	0.000	0.137	0.00	0.10	0.00	2.05		
	FB 2.0	10	Lajkura	2.98	25.45	0.379	3.679	12.70	14.46	46.08	55.04		
Ib valley	Lajkura CHP/RLS	150	Santleswan	12.12	100.01	10.184	75.979	84.03	75.97	82.61	75.77	Less rake supply.	
	PH-1 CHP/SILO	100	Bhubaneswari	17.52	130.91	6.613	40.434	37.75	30.89	80.46	60.49	• Less rake supply. • Conveyor C1 motor b/d. For 1 day Ph-I was stopped.	
Lingaraj	New CHP (SILO I and SILO II)	160	Lingaraj	16.33	125.21	11.035	85.209	67.57	69.05	83.91	79.66	• Less rake supply • C4B conveyor belt was break down for 2 days. Till replacement. Single path available.	
	Old CHP/SILO	50	Bharatpur	8.63	78.44	0.822	7.777	29.19	30.15	20.00	23.27	Plant is more than 35 yrs old. Scheme for renovation has been prepared & submitted by RI-VII CMPDI which is under consideration at MCL. • Less coal supply from mines.	
Bharatpur	New SILO	150	Bharatpur			1.697	15.877			13.77	15.83	• Less coal feeding. • Less rake supply.	Tender for O&M contract has been cancelled and retendering is under process.

POWER CONSUMPTION REPORT FOR NOVEMBER 2025 (PROGRESSIVE)

Billing point with Consumer No.	Consumer	Contract Demand	Maximum Demand	Over Drawal Charges	Energy Consumed	Billed Amount	Coal Production	Over Burden Removal	Specific Consumption		Power cost		Unit price	Power Factor	
									Coal	Comp	Coal	Comp			
	Colliery / Project	KVA	KVA	Rs	K.W.H.	Rs	Te	CuM	KWH / Te	KWH / CuM	Rs/Te	Rs / CuM	Rs / KWH		
Jorabaga S/s, BRL/7-0035	Integrated LBL	30000.00	32900.50	1721080.00	115828000	727903045	32968847	85863201	3.51	1.10	22.08	6.88	6.28	0.94	
					52132016	327615544	21206036	60694927	2.46	0.71	15.45	4.46	6.28		
					13266034	83368324	8690214	20734115	1.53	0.51	9.59	3.21	6.28		
					5271102	33125418	2881017	4434159	1.83	0.85	11.50	5.37	6.28		
					530774	3335565									6.28
					2409832	15144217									6.28
					17124139	107613990	82280		208.12			1307.90			6.28
					4402858	27669079									6.28
					3244764	20391213									6.28
					2543565	15984638									6.28
					14902916	93655057	109300			136.35		856.86			6.28
Nandira S/s, LRI-21	Jagannath OCP	42000.00	40175.38	0.00	160803390	946219124	59836345	80856396	2.69	1.38	15.81	8.09	5.88	0.98	
					12462430	73332967	2577045	2819155	4.84	2.85	28.46	16.77	5.88		
					13892264	81746570									5.88
					6114215	35978018	14947749		16879108	0.41	0.24	2.41	1.39		5.88
					8710518	51255503	13295541		20854558	0.66	0.30	3.86	1.78		5.88
					6822799	40147552									5.88
					5572018	32787554	7834964		17014351	0.71	0.26	4.18	1.51		5.88
					9725409	57227452	2623291		3465273	3.71	1.93	21.82	11.34		5.88
					12031939	70799817									5.88
					3889550	22887370									5.88
					3291298	19367061	12296			267.67		1575.07			5.88
Basundhara, RRKL/2-0016	Garjanbahal OCP	10000.00	13678.28	3619287.60	38770490	26950579	34457279	31415567	1.13	0.74	7.82	5.17	6.95	0.98	
					7747127	11991891	10055583	7026194	0.77	0.59	1.19	0.92	1.55		
					4537323	6546224	12142634		10451892	0.37	0.26	0.54	0.37		1.44
					16766113	17953733	12259062		13937481	1.37	0.79	1.46	0.84		1.07
					9719927	8585027	0								0.88
					977681	7362820	6425552		3370022	0.15	0.14	1.15	1.02		7.53
					657622	2114280									3.22
					1718630	9610198									5.59
					1707405	9904772									5.80
					1398810	7398131									5.30
		TOTAL MCL		85640.50	86886.26	5381452.60	321859028	1980072949	133688023	201505186	2.41	1.14	14.81		7.02

POWER CONSUMPTION REPORT FOR NOVEMBER 2025

Billing point with Consumer No.	Consumer	Contract Demand	Maximum Demand	Over Drawal Charges	Power Factor	Energy Consumed	Billed Amount	Coal Production	Over Burden Removal	Specific Consumption		Power cost		Unit price
										Coal	Comp	Coal	Comp	
	Colliery / Project	KVA	KVA	Rs		K.W.H.	Rs	Te	CuM	KWH / Te	CuM	Rs/ Te	Rs/ CuM	Rs / KWH
Jorabaga S/s, BRL/7-0035		30000.00	29570.50	0.00	0.94	12900300	83138955	4689149	12503363	2.75	0.84	17.73	5.42	6.44
	Integrated LBL					5337370	34397912	2871694	9111131	1.86	0.49	11.98	3.17	6.44
	Samaleswari OCP					1573847	10143019	1425865	3261374	1.10	0.38	7.11	2.46	6.44
	Lajkura OCP					625349	4030209	368040	130858	1.70	1.77	10.95	11.43	6.44
	CWS, IB C.F.					69177	445830							6.44
	Central Hospital, Ib Valley Coalfields					285896	1842523							6.44
	OC 2					2031562	13092871	10770		188.63		1215.68		6.44
	OC 3					522343	3366362	0						6.44
	OC 4					384950	2480900	0						6.44
	HRC					301762	1944773	0						6.44
	HBI					1768042	11394556	12780		138.34		891.59		6.44
Nandira S/s, LRI-21		42000.00	36674.47	0.00	0.98	19126360	114206016	9913856	13915755	1.93	0.96	11.52	5.74	5.97
	Jagannath OCP					1263154	7542457	542827	666498	2.33	1.27	13.89	7.59	5.97
	Balanta OCP					1408137	8408173	0	0					5.97
	Ananta OCP					619718	3700418	2038018	3632603	0.30	0.13	1.82	0.76	5.97
	Bhubaneswari OCP					1084532	6475885	2853002	3321309	0.38	0.22	2.27	1.28	5.97
	C.W.S., Talcher					3444626	20568314							5.97
	Hingula OCP					562073	3356212	1502036	2727251	0.37	0.15	2.23	0.92	5.97
	Balram OCP					945405	5845135	410002	658764	2.31	1.04	13.77	6.23	5.97
	Talcher Mine					1139098	6801702							5.97
	Deulbera Mine.					394233	2354015							5.97
	Nandira Mine					333595	1991941	185		1803.22		10767.25		5.97
	NSCH, Central Colony, CGM (JA) Office Colony					812116	4849252							5.97
	IWSS, Talcher					418368	2498129							5.97
	Handidhwa Mine					434161	2592431							5.97
	Lingaraj OCP					3443245	20560070	1627606	1886364	2.12	1.20	12.63	7.17	5.97
	Bharatpur OCP					2823900	16861881	940180	1022966	3.00	1.78	17.93	10.61	5.97
Basundhara, RRKL/2-0016		10000.00	13678.28	919570.00	0.95	6303385	45076874	5050020	4959503	1.25	0.79	8.93	5.63	7.15
	Kulda OCP					1676902	11991891	908534	761748	1.85	1.28	13.20	9.16	7.15
	Garjanbahal OCP					915400	6546224	1951344	1659291	0.47	0.32	3.35	2.31	7.15
	Siarmal OCP					2510584	17953733	2190142	2538464	1.15	0.65	8.20	4.65	7.15
	Basundhara (W) OCP					1200499	8585027	0	0					7.15
Kaniha, LRI-0067		665.50	532.40	0.00	0.92	138604	1072514	896483	485841	0.15	0.14	1.20	1.05	7.74
Bhubaneswar Office, 51LI		115.00	81.72	0.00	0.99	22632	165854							7.33
A.V.Colony, BRL/1-0076		1400.00	611.80	0.00	0.93	137540	817697							5.95
J.V.Office, BRL/1-0025		900.00	636.00	0.00	1.00	188950	865883							4.58
J.V.Colony, BRL/1-0077		560.00	297.00	0.00	1.00	104655	564127							5.39
TOTAL MCL		85640.50	82082.17	919570.00	0.96	38922426	245907920	20549508	31864462	1.89	0.88	11.97	5.56	6.32

Mahanadi Coalfields Limited

STATEMENT OF SDL PRODUCTION FOR THE MONTH OF NOVEMBER 2025 & PROGRESSIVE UP TO NOVEMBER 2025-VIS-NOVEMBER 2024

Sl.No.	MINE	COAL PRODUCTION IN TONNE				%Growth		M/C on Roll		M/C working		TPD /Mc on roll basis		% Availability		% Utilization		% Availability		% Utilization			
		NOV'25	NOV'24	Prog.	NOV'24	Monthly	Yearly	NOV'25	NOV'24	NOV'25	NOV'24	NOV'25	NOV'24	NOV'25	NOV'24	NOV'25	NOV'24	NOV'25	NOV'24	NOV'25	NOV'24		
1	Nandira	185	12296	4324	34862	-95.72	-64.73	6	7	3		1.23	10.10	23.76	24.29	51.00	39.42	16.55	13.97	67.65	53.18	27.18	24.52
	Teacher area	185	12296	4324	34862	-95.72	-64.73	6	7	3		1.23	10.10	23.76	24.29	51.00	39.42	16.55	13.97	67.65	53.18	27.18	24.52

STATEMENT OF LHD PRODUCTION FOR THE MONTH OF NOVEMBER 2025 & PROGRESSIVE UP TO NOVEMBER 2025-VIS-NOVEMBER 2024

Sl.No.	MINE	COAL PRODUCTION IN TONNE				%Growth		M/C on Roll		M/C working		TPD /Mc on roll basis		% Availability		% Utilization		% Availability		% Utilization			
		NOV'25	NOV'24	Prog.	NOV'24	Monthly	Yearly	NOV'25	NOV'24	NOV'25	NOV'24	NOV'25	NOV'24	NOV'25	NOV'24	NOV'25	NOV'24	NOV'25	NOV'24	NOV'25	NOV'24		
1	OR-2	10770	82280	18540	133965	-41.81	-38.58	7	7	5		61.54	57.90	101.87	93.36	68.84	58.99	41.05	30.90	62.94	52.31	43.88	37.38
2	HBI	12780	109300	18660	132566	-31.51	-17.55	7	7	6		73.03	76.92	102.53	92.38	68.62	74.49	21.86	24.54	65.27	64.65	32.50	27.68
	Orient area	23550	191580	37200	266531	-38.69	-28.12	14	14	11		67.29	67.41	102.20	92.87	68.68	66.74	31.46	27.72	64.11	58.48	38.20	32.53

Mahanadi Coalfields Limited

STATEMENT OF SDL PRODUCTION FOR THE MONTH OF NOVEMBER 2025 & PROGRESSIVE UP TO NOVEMBER 2025-VIS-NOVEMBER 2024

Sl.No.	MINE	COAL PRODUCTION IN TONNE				%Growth		M/C on Roll		M/C working		TPD /Mc on roll basis			% Availability		% Utilization		% Availability		% Utilization		
		NOV'25	NOV'24	Prog.	NOV'24	Monthly	Yearly	NOV'25	NOV'24	NOV'25	NOV'24	NOV'25	NOV'24	Prog.	NOV'24	Prog.	NOV'24	Prog.	NOV'24	Prog.	NOV'24	Prog.	
1	Nandira	185	12296	4324	34862	-95.72	-64.73	6	7	3		1.23	10.10	23.76	24.29	51.00	39.42	16.55	13.97	67.65	63.18	27.18	24.52
	Talcher area	185	12296	4324	34862	-95.72	-64.73	6	7	3		1.23	10.10	23.76	24.29	51.00	39.42	16.55	13.97	67.65	63.18	27.18	24.52

STATEMENT OF LHD PRODUCTION FOR THE MONTH OF NOVEMBER 2025 & PROGRESSIVE UP TO NOVEMBER 2025-VIS-NOVEMBER 2024

Sl.No.	MINE	COAL PRODUCTION IN TONNE				%Growth		M/C on Roll		M/C working		TPD /Mc on roll basis			% Availability		% Utilization		% Availability		% Utilization		
		NOV'25	NOV'24	Prog.	NOV'24	Monthly	Yearly	NOV'25	NOV'24	NOV'25	NOV'24	NOV'25	NOV'24	Prog.	NOV'24	Prog.	NOV'24	Prog.	NOV'24	Prog.	NOV'24	Prog.	
1	OR-2	10770	82280	18540	133965	-41.91	-38.58	7	7	5		61.54	57.90	101.87	93.36	68.84	58.99	41.05	30.90	62.94	52.31	43.89	37.38
2	HBI	12780	109300	18660	132566	-31.51	-17.55	7	7	6		73.03	76.92	102.53	92.38	68.52	74.49	21.86	24.54	65.27	64.65	32.50	27.69
	Orient area	23550	191580	37200	266531	-36.69	-28.12	14	14	11		67.29	67.41	102.20	92.87	68.68	66.74	31.46	27.72	64.11	58.48	38.20	32.53

40

SAFETY & TRAINING

		PROFORMA FOR REPORTING ACCIDENT STATISTICS(Figures are provisional subject to reconciliation)						
COMPANY		MAHANADI COALFIELDS LIMITED						
Period		November 2025 (Compared to the same period of last year)						
		TABLE-I						
Particulars		2025		2024				
Fatal Accidents		2		3				
Fatalities		2		3				
Serious Accidents		1		1				
Serious Injuries		1		1				
		TABLE-II						
Sl. No.	Particulars	Details	This Month	This Month	Progr. from January to Nov		Progr. From April to Nov	
			This Year	Last Year	This Year	Last Year	This Year	Last Year
			2025	2024	2025	2024	2025-26	2024-25
1	Coal Production (in MT)	From UG Mines	0.023	0.041	0.334	0.432	0.203	0.301
		From OC Mines	20.525	19.459	197.503	199.625	133.483	139.206
		Overall	20.548	19.500	197.837	200.057	133.686	139.507
2	Coal Production (in M.Cum.)	From UG Mines	0.014	0.025	0.201	0.260	0.122	0.181
		From OC Mines	12.364	11.722	118.978	120.256	80.411	83.959
		Overall	12.378	11.747	119.179	120.516	80.534	84.040
3	O.B.Prodn.(in M.Cum.)	From OC Mines	31.864	32.796	331.811	290.665	201.505	205.575
4	Production of excavated material in MM3	From UG Mines	0.014	0.025	0.201	0.260	0.122	0.181
		From OC Mines	44.228	44.518	450.789	410.921	281.916	289.434
		Overall	44.242	44.543	450.990	411.181	282.039	289.615
5	Man shift deployed (in Lakhs) (in Lakhs)	In UG mines (including surface of UG mines)	0.501	0.516	5.122	5.285	3.519	3.686
		In OC mines (including surface of OC mines)	7.110	7.213	73.592	74.361	51.315	52.157
		Overall	7.611	7.729	78.714	79.657	54.835	55.853
6	Man power in 1000	In UG mines (including surface of UG mines)						
		In OC mines (including surface of OC mines)						
		Overall	0.000	0.000	0.000	0.000	0.000	0.000
7	No. of Fatalities	In UG mines(Including those at surface of UG mines)	0	1	0	1	0	1
		In OC mines (Including those at surface of OC mines)	0	0	2	2	2	2
		Overall	0	1	2	3	2	3
8	Absolute incr./Janr. in fatality	In UG mines(Including those at surface of UG mines)	-1	0	-1	0	-1	0
		In OC mines (Including those at surface of OC mines)	0	0	0	0	0	0
		Overall	-1	0	-1	0	-1	1
9	%age incr./Janr. in fatality	In UG mines(Including those at surface of UG mines)	-100	0	-100	0	-100	0
		In OC mines (Including those at surface of OC mines)	#DIV/0!	-100	0	-50	0	100
		Overall	-100	-100	0	-25	-33.333333	-100
10	Fatality rate per Mte.	In UG mines(Including fatalities at surface of UG mines)	0.000	24.390	0.000	2.315	0	3.322
		In OC mines (Including fatalities at surface of OC mines)	0.000	0.000	0.010	0.010	0.015	0.014
		Overall	0.000	0.051	0.010	0.015	0.015	0.022
11	Fatality rate per MM3 excavated material.	In UG mines(Including fatalities at surface of UG mines)	0.000	40.488	0.000	3.643	0.000	5.515
		In OC mines (Including fatalities at surface of OC mines)	0.000	0.000	0.004	0.005	0.007	0.007
		Overall	0.000	0.022	0.004	0.007	0.007	0.010
12	Fatality rate per 3 lakh MS.	In UG mines(Including fatalities at surface of UG mines)	0.000	5.814	0.000	0.566	0.000	0.812
		In OC mines (Including fatalities at surface of OC mines)	0.000	0.000	0.002	0.001	0.017	0.115
		Overall	0.000	0.368	0.076	0.113	0.109	0.161
13	Fatality rate/1000 persons employed	In UG mines(Including fatalities at surface of UG mines)	#DIV/0!	#DIV/0!	#DIV/0!	#DIV/0!	#DIV/0!	#DIV/0!
		In OC mines (Including fatalities at surface of OC mines)	#DIV/0!	#DIV/0!	#DIV/0!	#DIV/0!	#DIV/0!	#DIV/0!
		Overall	#DIV/0!	#DIV/0!	#DIV/0!	#DIV/0!	#DIV/0!	#DIV/0!
14	No. of Serious Injuries	In UG mines(Including those at surface of UG mines)	0	0	0	0	0	0
		In OC mines (Including those at surface of OC mines)	0	1	1	1	1	1
		Overall	0	1	1	1	1	1
15	Absolute incr./Janr. in Ser. Inj.	In UG mines(Including serious injuries at surface of UG)	0	0	0	0	0	0
		In OC mines (Including serious injuries at surface of OC)	-1	0	0	0	0	0
		Overall	-1	0	0	0	0	0
16	%age increase/Janrease in Sr. Inj.	In UG mines(Including serious injuries at surface of UG)	#DIV/0!	0	#DIV/0!	-66.666667	#DIV/0!	-66.666667
		In OC mines (Including serious injuries at surface of OC)	-100	0	0	42.8571429	0	0
		Overall	-100	0	0.00	10.00	0	0
17	Serious injury rate per Mte.	In UG mines(Including serious injuries at surface of UG)	0.000	0.000	0.000	0.000	0.000	0.000
		In OC mines (Including serious injuries at surface of OC)	0.000	0.051	0.005	0.005	0.007	0.007
		Overall	0.000	0.051	0.005	0.005	0.007	0.007
18	Sr. Injury rate per MM3 excavated material.	In UG mines(Including fatalities at surface of UG mines)	0.000	0.000	0.000	0.000	0.000	0.000
		In OC mines (Including fatalities at surface of OC mines)	0.000	0.022	0.002	0.002	0.004	0.003
		Overall	0.000	0.022	0.002	0.002	0.004	0.003
19	Serious injury rate per 3 lakh MS.	In UG mines(Including serious injuries at surface of UG)	0.000	0.000	0.000	0.000	0.000	0.000
		In OC mines (Including serious injuries at surface of OC)	0.000	0.416	0.041	0.040	0.058	0.058
		Overall	0.000	0.368	0.036	0.038	0.055	0.054
20	Sr. Inju. Rate/1000 persons empl.	In UG mines(Including serious injuries at surface of UG)	#DIV/0!	#DIV/0!	#DIV/0!	#DIV/0!	#DIV/0!	#DIV/0!
		In OC mines (Including serious injuries at surface of OC)	#DIV/0!	#DIV/0!	#DIV/0!	#DIV/0!	#DIV/0!	#DIV/0!
		Overall	#DIV/0!	#DIV/0!	#DIV/0!	#DIV/0!	#DIV/0!	#DIV/0!

41

**TABLE -III (Figures in the bracket shows the number of persons involved)
PLACEWISE ANALYSIS OF FATALITIES & SERIOUS INJURIES COMPARED TO THE
SAME PERIOD LAST YEAR (PROGRESSIVE FROM JANUARY 2025 TO NOVEMBER
2025)**

PLACE	FATAL		SERIOUS	
	2025	2024	2025	2024
UG	0(0)	1(1)	0(0)	0(0)
OC	2(2)	2(2)	1(1)	1(1)
Surface	0(0)	0(0)	0(0)	0(0)
TOTAL	2(2)	3(3)	1(1)	1(1)

CAUSE	FATAL (JANUARY TO NOVEMBER)		SERIOUS (JANUARY TO NOVEMBER)	
	2025	2024	2025	2024
Dumpers/Dozer	0(0)	0(0)	0(0)	0(0)
Trucks	0(0)	2(2)	1(1)	0(0)
Surface Miner	0(0)	0(0)	0(0)	0(0)
Roof/Side fall (Dep.)	0(0)	0(0)	0(0)	0(0)
Roof/Side fall (Dev.)	0(0)	1(1)	0(0)	0(0)
Fire, Gas, Dust, etc.	0(0)	0(0)	0(0)	0(0)
Fall from Pole (Non-electrocution)	0(0)	0(0)	0(0)	0(0)
Fall from Pole	0(0)	0(0)	0(0)	0(0)
Electricity	0(0)	0(0)	0(0)	0(0)
Non-transport m/c	0(0)	0(0)	0(0)	0(0)
Miscellaneous	1(1)	0(0)	0(0)	1(1)
Fall of object/persons	1(1)	0(0)	0(0)	0(0)
Explosives	0(0)	0(0)	0(0)	0(0)
OB Dump Slide/Pit Failure	0(0)	0(0)	0(0)	0(0)
Winding	0(0)	0(0)	0(0)	0(0)
Haulage/Rope	0(0)	0(0)	0(0)	0(0)
Conveyors	0(0)	0(0)	0(0)	0(0)
Water in-rush/Inundation	0(0)	0(0)	0(0)	0(0)
GRAND TOTAL	2(2)	3(3)	1(1)	1(1)

42

CALENDAR YEAR 2025 MINE WISE (FATALITY)

Name of the Mine	FATALITY – 2025 (JANUARY to NOV)				FATALITY – 2024 (JANUARY to NOV)			
	UG	OC	AG	TOTAL	UG	OC	AG	TOTAL
Lajkura		0(0)	0(0)	0(0)		0(0)	0(0)	0(0)
Samaleswari		0(0)	0(0)	0(0)		0(0)	0(0)	0(0)
Lakhanpur		0(0)	0(0)	0(0)		0(0)	0(0)	0(0)
Integrated LBL		1(1)	0(0)	1(1)		1(1)	0(0)	1(1)
Siarmal		0(0)	0(0)	0(0)		0(0)	0(0)	0(0)
Basundhara (W)		0(0)	0(0)	0(0)		0(0)	0(0)	0(0)
Garjanbahal		0(0)	0(0)	0(0)		0(0)	0(0)	0(0)
Kulda		0(0)	0(0)	0(0)		1(1)	0(0)	1(1)
Jagannath		0(0)	0(0)	0(0)		0(0)	0(0)	0(0)
Ananta		0(0)	0(0)	0(0)		0(0)	0(0)	0(0)
Bhubaneswari		0(0)	0(0)	0(0)		0(0)	0(0)	0(0)
Bharatpur		1(1)	0(0)	1(1)		0(0)	0(0)	0(0)
Kaniha		0(0)	0(0)	0(0)		0(0)	0(0)	0(0)
Balram		0(0)	0(0)	0(0)		0(0)	0(0)	0(0)
Hingula		0(0)	0(0)	0(0)		0(0)	0(0)	0(0)
Lingraj		0(0)	0(0)	0(0)		0(0)	0(0)	0(0)
Talcher	0(0)		0(0)	0(0)	0(0)	0(0)	0(0)	0(0)
Nandira	0(0)		0(0)	0(0)	0(0)	0(0)	0(0)	0(0)
Orient No. 1&2	0(0)		0(0)	0(0)	1(1)	0(0)	0(0)	1(1)
Orient No. 3	0(0)		0(0)	0(0)	0(0)	0(0)	0(0)	0(0)
Orient No. 4	0(0)		0(0)	0(0)	0(0)	0(0)	0(0)	0(0)
HRC	0(0)		0(0)	0(0)	0(0)	0(0)	0(0)	0(0)
HBI	0(0)		0(0)	0(0)	0(0)	0(0)	0(0)	0(0)
TOTAL	0(0)	2(2)	0(0)	2(2)	1(1)	2(2)	0(0)	3(3)

CALENDAR YEAR 2025 MINE WISE (SERIOUS INJURY)

Name of the Mine	SERIOUS – 2025 (JANUARY to NOVEMBER)				SERIOUS – 2024 (JANUARY to NOVEMBER)			
	UG	OC	AG	TOTAL	UG	OC	AG	TOTAL
Garjanbahal	0(0)	0(0)	0(0)	0(0)	0(0)	0(0)	0(0)	0(0)
Samaleswari	0(0)	0(0)	0(0)	0(0)	0(0)	1(1)	0(0)	1(1)
Lakhanpur	0(0)	0(0)	0(0)	0(0)	0(0)	0(0)	0(0)	0(0)
Integrated LBL	0(0)	0(0)	0(0)	0(0)	0(0)	0(0)	0(0)	0(0)
Siarmal	0(0)	0(0)	0(0)	0(0)	0(0)	0(0)	0(0)	0(0)
Basundhara (W)	0(0)	0(0)	0(0)	0(0)	0(0)	0(0)	0(0)	0(0)
Kulda	0(0)	0(0)	0(0)	0(0)	0(0)	0(0)	0(0)	0(0)
Jagannath	0(0)	0(0)	0(0)	0(0)	0(0)	0(0)	0(0)	0(0)
Ananta	0(0)	0(0)	0(0)	0(0)	0(0)	0(0)	0(0)	0(0)
Bhubaneswari	0(0)	0(0)	0(0)	0(0)	0(0)	0(0)	0(0)	0(0)
Bharatpur	0(0)	0(0)	0(0)	0(0)	0(0)	0(0)	0(0)	0(0)
Chhendipada	0(0)	0(0)	0(0)	0(0)	0(0)	0(0)	0(0)	0(0)
Balram	0(0)	0(0)	0(0)	0(0)	0(0)	0(0)	0(0)	0(0)
Hingula	0(0)	0(0)	0(0)	0(0)	0(0)	0(0)	0(0)	0(0)
Lingraj	0(0)	1(1)	0(0)	1(1)	0(0)	0(0)	0(0)	0(0)
Talcher	0(0)	0(0)	0(0)	0(0)	0(0)	0(0)	0(0)	0(0)
Nandira	0(0)	0(0)	0(0)	0(0)	0(0)	0(0)	0(0)	0(0)
Orient No. 1&2	0(0)	0(0)	0(0)	0(0)	0(0)	0(0)	0(0)	0(0)
Orient No. 3	0(0)	0(0)	0(0)	0(0)	0(0)	0(0)	0(0)	0(0)
Orient No. 4	0(0)	0(0)	0(0)	0(0)	0(0)	0(0)	0(0)	0(0)
HBM	0(0)	0(0)	0(0)	0(0)	0(0)	0(0)	0(0)	0(0)
CWS(IBV)	0(0)	0(0)	0(0)	0(0)	0(0)	0(0)	0(0)	0(0)
TOTAL	0(0)	1(1)	0(0)	1(1)	0(0)	1(1)	0(0)	1(1)

REPORT UPTO THE MONTH OF OCTOBER 2025 (FINANCIAL YEAR 2025-26)

NOV' 2025 (Compared to the same period of last year)

ACCIDENT- MONTHWISE FATALITIES / SERIOUS INJURIES

MONTH	2025-26		2024-25	
	FATAL	SERIOUS	FATAL	SERIOUS
April	0(0)	0(0)	1(1)	0(0)
May	1(1)	0(0)	0(0)	0(0)
June	0(0)	0(0)	1(1)	0(0)
July	0(0)	0(0)	0(0)	0(0)
August	0(0)	0(0)	0(0)	0(0)
September	1(1)	0(0)	0(0)	0(0)
October	0	1(1)	1(1)	0(0)
November	0	1(1)	0	1(1)
December				
January				
February				
March				
TOTAL	2(2)	2(2)	3(3)	1(1)

FINANCIAL YEAR 2025-26

FATALITIES / SERIOUS INJURIES MINEWISE

NAME OF THE MINE	NOV 2025		NOV 2024		PROG 2025-26 UPTO NOVEMBER		PROG 2024-25 UPTO NOVEMBER	
	FAT.	SER.	FAT.	SER.	FAT.	SER.	FAT.	SER.
Lajkura	0(0)	0(0)	0(0)	0(0)	0(0)	0(0)	0(0)	0(0)
Samaleswari	0(0)	0(0)	0(0)	1(1)	0(0)	0(0)	0(0)	1(1)
Lakhanpur								
Integrated LBL	0(0)	0(0)	0(0)	0(0)	1(1)	0(0)	1(1)	0(0)
Sirmal	0(0)	0(0)	0(0)	0(0)	0(0)	0(0)	0(0)	0(0)
Basundhara (W)	0(0)	0(0)	0(0)	0(0)	0(0)	0(0)	0(0)	0(0)
Garjanbahal	0(0)	0(0)	0(0)	0(0)	0(0)	0(0)	0(0)	0(0)
Kulda	0(0)	0(0)	0(0)	0(0)	0(0)	0(0)	1(1)	0(0)
Bhubaneswari	0(0)	0(0)	0(0)	0(0)	0(0)	0(0)	0(0)	0(0)
Jagannath	0(0)	0(0)	0(0)	0(0)	0(0)	0(0)	0(0)	0(0)
Ananta	0(0)	0(0)	0(0)	0(0)	0(0)	0(0)	0(0)	0(0)
Bharatpur	0(0)	0(0)	0(0)	0(0)	1(1)	0(0)	0(0)	0(0)
Kaniha	0(0)	0(0)	0(0)	0(0)	0(0)	0(0)	0(0)	0(0)
Balram	0(0)	0(0)	0(0)	0(0)	0(0)	0(0)	0(0)	0(0)
Hingula	0(0)	0(0)	0(0)	0(0)	0(0)	0(0)	0(0)	0(0)

Lingraj	0(0)	0(0)	0(0)	0(0)	0(0)	0(0)	0(0)	0(0)	0(0)	0(0)	0(0)	0(0)	0(0)
Talcher	0(0)	0(0)	0(0)	0(0)	0(0)	0(0)	0(0)	0(0)	0(0)	0(0)	0(0)	0(0)	0(0)
Nandira	0(0)	0(0)	0(0)	0(0)	0(0)	0(0)	0(0)	0(0)	0(0)	0(0)	0(0)	0(0)	0(0)
Orient No. 1&2	0(0)	0(0)	0(0)	0(0)	0(0)	0(0)	0(0)	0(0)	0(0)	0(0)	0(0)	0(0)	0(0)
Orient No. 3	0(0)	0(0)	0(0)	0(0)	0(0)	0(0)	0(0)	0(0)	0(0)	0(0)	0(0)	0(0)	0(0)
Orient No. 4	0(0)	0(0)	0(0)	0(0)	0(0)	0(0)	0(0)	0(0)	0(0)	0(0)	0(0)	0(0)	0(0)
HBM	0(0)	0(0)	0(0)	0(0)	0(0)	0(0)	0(0)	0(0)	0(0)	0(0)	0(0)	0(0)	0(0)
CWS(IBV)	0(0)	0(0)	0(0)	0(0)	0(0)	0(0)	0(0)	0(0)	0(0)	0(0)	0(0)	0(0)	0(0)
TOTAL	0(0)	0(0)	0(0)	0(0)	0(0)	0(0)	0(0)	0(0)	0(0)	0(0)	0(0)	0(0)	0(0)

45

Monthly Training Report of MCL for the Month of November' 2025

Report Summary					Last Year 2024-25	Total Current Month	Progressive up to last Month of October 2025	Grand Total of current Month
Total No of Person Trained in MCL					10349	2028	12897	14925
Total No of Person Trained in House Training Centres					9239	1840	11655	13495
Total No of Person Trained in outside Training Centres					1110	188	1242	1430
Total no. of Training Mandays (TMD) achieved					160372	17321	70407	87728
Monthly Report:	Last Year 2024-25	Progressive Nos. Trained up to last Month of October	Total Nos. Trained this Month October 2025	Grand Total Progressive Nos. Trained (up to current Month)	Progressive Nos. Trained Mandays up to last Month of October	Total Training Mandays (TMD) (Current Month of November)	Grand Total Progressive TMD (up to current Month)	
Total Executives	3849	2507	381	2888	4423	661	5084	
Total Supervisors	1582	990	238	1228	4606	411	5017	
Total Workers	4918	2711	578	3289	16168	4363	20531	
Total Contractual Workers	8130	5364	831	6195	73950	11886	85836	
Total	18471	11572	2028	13600	99147	17321	116468	
External Programme within India (HRD Dept., HQ)								
No. of Prog	179	139	34	173				
Executives	1110	1070	124	1194	2479	382	2861	
Supervisor	0	0	8	8	80	24	104	
Worker	0	0	52	52	57	284	341	
Total	1110	1070	184	1254	2616	690	3306	
External Programme outside India								
No. of Prog	0	0	2	2	0	0	0	
Executives	0	0	4	4	0	56	56	
Supervisor	0	0	0	0	0	0	0	
Worker	0	0	0	0	0	0	0	
Total	0	0	4	4	0	56	56	
Training Conducted by MTI, MCL HQ								
No. of Prog	103	91	13	104				
Executives	2288	1266	243	1509	1604	269	1873	
Supervisor	413	308	26	334	351	26	377	
Worker	284	236	67	303	244	67	311	
Total	2985	1810	336	2146	2199	362	2561	
Training Conducted by BTI, Lakhapur								
No. of Prog	93	159	28	187				
Executives	1674	153	5	158	246	5	251	
Supervisor	375	284	55	339	670	165	835	
Worker	364	592	77	669	905	259	1164	
Total	2413	1029	137	1166	1821	429	2250	
Training Conducted by MEETI, Talcher								
No. of Prog	69	47	9	56				
Executives	182	84	5	89	94	5	99	
Supervisor	718	237	149	386	505	196	701	
Worker	863	553	108	661	1140	221	1361	
Total	1763	874	262	1136	1739	422	2161	
GVTCs Training								
No. of Prog	124	9	14	23				
Executives	0	0	0	0	0	0	0	
Supervisor	0	0	0	0	0	0	0	
Worker	3189	1266	274	1540	16527	3532	20059	
Total	3189	1266	274	1540	16527	3532	20059	
Training report for Contractual Employees								
Basic Training	5922	4234	722	4956	60797	11339	72136	
Refresher Training	1830	975	83	1058	12527	504	13031	
Special Training	199	124	23	147	170	29	199	
Change of Job	179	31	3	34	456	14	470	
Total	8130	5364	831	6195	73950	11886	85836	

46

PERSONNEL (MANPOWER)



MCL

FORMAT - P.14

MONTHLY MANPOWER REPORT

Area :-

MCL Total

Month :-

November-25

Sl. No.	CATEGORY	SURFACE		UG	CATEGORY	UG	SURFACE		Sl. No.	CATEGORY	SURFACE	
		Male	Female				Male	Female			Male	Female
A (i)	CMD/FD/CVO/ Deputationist	5										
B. 1. Monthly Rated												
(i)	T&S Gr.A1	28	556	28								
(ii)	T&S Gr.A	37	519	37								
(iii)	T&S Gr.B	73	796	73								
(iv)	T&S Gr.C	48	889	48								
(v)	T&S Gr.D	8	194	8								
(vi)	T&S Gr.E	7	74	7								
(vii)	T&S Gr.F	9	113	9								
(viii)	T&S Gr.G	1	116	1								
(ix)	T&S Gr.H		50									
	Sub Total [B(1)]	211	3307	211								
2. Clerical Grade												
(i)	T&S Gr.A1		258									
(ii)	T&S Gr.A		183									
(iii)	Clerical Spl.Gr.		283									
(iv)	Clerical Gr.I		164									
(v)	Clerical Gr.II		208									
(vi)	Clerical Gr.III		368									
	Sub Total -		1464									
	Sub Total (MR)	211	4771	211								
Total MR												5952
A (ii)		Executive Total Exe.		43								
			1597	43								94
			1734									
C. Daily Rated												
1 Non-Exe. Cat.												
(i)	Cat-VI	200	337	200								1
(ii)	Cat-V	231	450	231								12
(iii)	Cat-IV	320	749	320								36
(iv)	Cat-III											
(v)	a- Trams.	14	14	14								
(vi)	b- Others	137	291	137								18
(vii)	Cat-II	127	1207	127								56
(viii)	Cat-I	375	2967	375								1551
(ix)	Sub Total [C(1)]	1404	6015	1404								1674
2 Excavation Cat.												
(i)	Excv.Cat-Spl.		374									
(ii)	Excv.Cat-A		907									1
(iii)	Excv.Cat-B	20	727	20								25
(iv)	Excv.Cat-C	17	624	17								11
(v)	Excv.Cat-D		532									11
(vi)	Excv.Cat-E		665									11
	Sub total [C(2)]	37	3829	37								59
	Sub Total (DR)	1441	9844	1441								1733
Total DR												13018
Grand Sum-TOTAL												20709

47

MAHANADI COALFIELDS LIMITED

Area :- **MCL Summary**

(Analysis of Increase in Manpower for the Month of : **November/25**)

Sl	Category	Previous Month			Actual Increase							Training under Apprntc. Act / PDPT	Total Increase		
		Male	Female	Total	Appointment of Employees			Appointment of Land Losers	Fresh Recruitment	Re-Instatement / Re-Appointment	Regularization			Transfer-In (Inter & Intra Subsidiary)	Promotion /Demotion
					9.3.0	9.4.0	Died in Harness								
1		2	3	4	5	6	7	8	9	10	11	13	14		
A	CMD/FD/CVO/Deputationsist	5		5											
1	Executive	1616	89	1705				34		11				45	
2	Monthly Rated	4992	967	5959	1						3	14	238	257	
3	Daily Rated	11319	1725	13044	10		11				38	43	475	577	
4	Piece Rated														
5	Badlis														
6	Co. Trainees														
	Sub-Total	17932	2781	20713	11		11	34	1	41	68	713	879		
7	Apprentice/PDPT														
	Grand Total	17932	2781	20713	11		11	34	1	41	68	713	879		

48

MAHANADI COALFIELDS LIMITED

Area :- **MCL Summary**

(Analysis of Decrease in Manpower for the Month c **November/25**)

Sl	Category	Retire- ment	Resig- nation	Medical Unfit	Death	Actual Decrease				Transfer- Out (Inter & Intra Subsidiary)	Regulari- zation	Total Decrease	Total Increase	Net Increase / Decrease	Remarks
						Termination/ Removal	Dismissal	VRS/ BPE	Promotion/ Demotion						
13	14	15	16	17	18	19	20	21	22	23	24	25	26	27	
A	CMD/FD/CVO/ Deputationsist														
1	Executive	-5								-11		-16	45	29	
2	Monthly Rated	-7			-1				-237	-17	-3	-265	257	-8	
3	Daily Rated	-32			-12	-1			-476	-43	-38	-602	577	-25	
4	Piece Rated														
5	Badlis														
6	Co. Trainees														
	Sub-Total	-44			-13	-1			-713	-71	-41	-883	879	-4	
7	Apprentice/PDPT														
	Grand Total	-44			-13	-1			-713	-71	-41	-883	879	-4	



MCL

MAHANADI COALFIELDS LIMITED

Area :-

MCL Total

(Monthly Manpower Report for the Month of : **November/25**)

P/14.2

Category	Manpower on			CMD/FDI CVO/ Deputationist	Executive	Monthly Rated	Daily Rated	Piece Rated	Badlis	Stipendry. Trainees
	Rev. A/C	Cap. A/C	Total							
CMD/FD/CVO/ Deputationist	5		5							
Executive	1,608	126	1,734							
Monthly Rated	5,509	442	5,951		34	1	21			
Daily Rated	12,386	633	13,019			1				
Piece Rated					1					
Badlis						238	475			
Stipendry. Trainees						3	38			
Apprentices/PDPT						243	534			
Total	19508	1201	20,709		35	243	534			

Addition during the Month										
Sl.	Description	CMD/FDI CVO/ Deputationist	Executive	Monthly Rated	Daily Rated	Piece Rated	Badlis	Stipendry. Trainees		
1	Appointment			1	21					
2	Re-Instatement / Re-Appointment			1						
3	Transfer from other Company		1							
4	Promotion/Demotion			238	475					
5	Regularization			3	38					
	Total Addition		35	243	534					

Separation during the Month										
Sl.	Description	CMD/FDI CVO/ Deputationist	Executive	Monthly Rated	Daily Rated	Piece Rated	Badlis	Stipendry. Trainees		
1	Superannuation		-5	-7	-32					
2	VRS									
3	Resignation									
4	Death			-1	-12					
5	Termination/Removal				-1					
6	Dismissal									
7	Med. Unfit									
8	Promotion/Demotion			-237	-476					
9	Regularization			-3	-38					
10	Transfer to Other Co.		-1	-3						
	Total Separation		-6	-251	-559					

Details in respect of certain supervisory/technical Personnel			
Post	Working Strength	Post	Working Strength
Surveyor+Surv. Officer	153	Pharmacist	54
Overman	781	Staff Nurse	76
Min. Sirdar/ PCSA	248	Excvt. Operator	
S. Frier		Dozer Operator	184
Elec. Supv.(E&M+Xvn)	352	Dumper Operator	776
Foreman(E&M)	11	Drill Operator	208
Foreman(Xvn)	217	Shovel Operator	216
		Crane Operator	72
		Grader Operator	31
		Pay Loader Operator	64



SI No.	Category	TOTAL NUMBER EMPLOYED						Existing			NEW Project/unit Under				Other Establishments			GRAND TOTAL		
		Mining Units			Total			Non Min.	Total	OC	UG	Total	Non Min.	Total	Existing	New	Total			
		OC	UG	Total	OC	UG	Total	OC	UG	Total	OC	UG	Total	OC	UG	Total				
A.	CMD/ID/CVO/Deputationist																	5		5
1	EXECUTIVES	1068	111	1179		29	113	113										413		413
2	SUPERVISORS	2775	317	3092		110	205	205										222		222
3	HIGHLY SKILLED	2135	253	2388		149	31	31										24		24
4	Skilled/Semi-Skild/UN-Skild	8173	1914	10087		152	657	657										252		252
5	Piece Rated																			
6	MINISTERIAL	1212	94	1306		21	156	156										118		118
7	CASUAL																			
8	BADLIS																			
9	STIPEND TRAINEES																			
10	APPRENTICE (PDPT)																			
11	Ex-C.M.W.O.																			
12	GRAND TOTAL	15,363	2,689	18,052	461	1,162	1,162	1,162										1,034	1,034	20,709



MCL

Monthly Manpower Report for the Month of:-

Nov/25

P.14/4

Factor of Increase	Male	Female	Cash Compensation
Empl.in lieu of death(9.3.0)	7	4	
Empl.in lieu of Permanent disablement(9.4.0)			
Fresh Recruitment (Non- Exe)			
Appt of Land losers	10	1	
Appt against Female VRS			
Appt against Mine Accident.			
Appt of dependent Executive.			



MCL

MAHANADI COALFIELDS LIMITED

(Monthly Manpower Report for the Month of :

November/25

P.14/5

Grade-Wise / Category-Wise Manpower of MCL (Exe./Non-Exe/FD/Deputatationist)

Executive	MT	E1 (Dip)	E1	E2	E3	E4	E5	E6	E7	E8	E9	CMD/FD	CVO/Deputatationist	Total
	97	55	2	57	478	252	351	228	102	112		4	1	1739
<i>Monthly Rated</i>														
Grade T & S	Pit Supv.	A1	A	B	C	D	E	F	G	H	Othrs.			
		639	596	906	982	234	84	129	137	138				
Grade Clerical	A1	A	Spl	I	II	III								
	292	214	378	272	327	624								
Non-Excn.	<i>Daily Rated</i>													
	VI	V	IV	III	II	I	Trmrs	Othrs.						
	538	693	1105	446	1390	4893	28							
Excavation	Spl	A	B	C	D	E	Othrs.							
	374	908	772	652	543	676								
<i>Piece Rated</i>														
UG Loader / Tub Loader														
I	II	III	IV	V	VA	VI	Othrs.							
Wagon Loader / Tub Loader														
I	II	III	IV	V	VA	VI	Othrs.							
Other Piece Rated Worker / Trammer														
I	II	III	IV	V	VA	VI	Othrs.							
Summary														
Exe	MR	DR	PR	Casual	Badli	Co.Trainee								
1739	5952	13018												
													G.Total	20709

**MCL****Area-wise Manpower for the Month of****November-25****P.14/6**

SL NO	Name of the Areas	EXE-CUTIVES	MONTHLY RATED		TIME RATED			PIECE RATED	BADLIS	OTHERS	TOTAL NON-EXECUTIVES	GRAND TOTAL
			T & S	Clerical	Total	EP	DR					
1	Basundhara	150	253	121	374	238	585			1197	1347	
2	Bharatpur	85	392	149	541	576	978			2095	2180	
3	Corporate + MCL-BBSR + MCL-Kol	393	191	93	284	5	122			411	804	
4	CWS-Ibv	13	41	12	53	66	22			141	154	
5	CWS-Tal	16	77	9	86	168	37			291	307	
6	Hingula	141	512	237	749	744	1406			2899	3040	
7	Ib Valley	155	445	97	542	319	303			1164	1319	
8	Jagannath	173	561	190	751	654	1212			2617	2790	
9	Kaniha	56	156	101	257	7	403			667	723	
10	Lakhanpur	181	487	156	643	464	577			1684	1865	
11	Lingaraj	95	414	150	564	497	831			1892	1987	
12	NSCH	25	98	25	123		82			205	230	
13	Orient (UG)	66	228	57	285	18	1160			1463	1529	
14	Mahalaxmi	57	106	55	161	41	180			382	439	
15	Talcher (UG)	45	149	37	186	26	903			1115	1160	
16	Subhadra	13	19	5	24		2			26	39	
17	Bhubaneswari	70	217	106	323	102	286			711	781	
18	Balahadra	5	5		5		4			9	15	
GRAND TOTAL		1739	4351	1600	5951	3925	9093	13018		18969	20709	

ENVIRONMENT

Sl.#	Unit / Area	Target Coal (MT) [2024-25]	EC Capacity MTPA	Date of EC Letter	Remarks EC	Remarks FC
(1)	Samleswari OCP Expn. Ph-IV (15.0 Mty)	13.00	15.00	06-02-2015	Mine Lease Area-1334.912 Ha MP approved on 20-11-2017. EC granted vide letter dated 26.12.2019.	Forest Area-580.292 Ha available. FC (230.20Ha): Stage-I: received from DFO on 22-11-2019. FC granted vide letter dt: 15-11-2019. Copy Stage-II/Final FC approval has been communicated to Addl. Secretary (Forests), Govt of Odisha vide file no.8-147/1989-FC(Pt.) dated 01.03.2021 by AIG Forests, MoEF&CC. Speaking order issued on 12.04.2021. Land handed over from the Collector on 24.08.2021.
(2)	Lajkura OCP	4.50	4.50	30-01-2015	MP approved on 13.10.2014. Mine Lease Area-721.290 Ha.	Forest Area-159.180 Ha available.
(A)	Ib Valley Area	17.50	19.50	15-01-2021	MP approved on 11.12.2012. Addendum to Mining Plan approved on 22.01.2019. Mine Lease Area-1444.053 Ha.	Forest Area-123.220 Ha available.
(3)	Beipahar OCP	Merged in Int LBL onwards 27.03.2024	9.00		Extension in the EC validity till 2023-2024 applied on 23.11.22. Considered in the EAC meeting held on 14.12.2022. Recommended for EC validity extension on 26.12.2022. EC validity extension letter granted on 06.02.2023	
(4)	Lakhanpur OC Expn. 21.0 Mty		21.00 22.5	10-01-2020 30.05.2022 18.09.2023	MP approved on 20-11-2017. Mine Lease Area-2240.000 Ha Enhanced EC from 21 to 22.5 under special dispensation O.M dated 07.05.2022 issued by MoEF&CC on 30.05.2022. CTE obtained on 29.11.2022. Final EMP along with IRO inspection report submitted to MOEF & CC on 30.11.2022 in compliance with the O.M dated 07.05.2022. EDS was raised on 04.12.2022. Reply submitted on 29.12.2022. Considered in the EAC meeting held on 12.01.2023. Deferred by EAC seeking 8-point compliance. Reply of 08-point compliance submitted on 30.06.2023. Considered the EAC meeting held on 21.07.2023. Minutes issued; EC granted on 18.09.2023.	Forest Area-233.342 Ha available.
4(b)	Lkp-Blp-Lilari Integrated (40 MTPA)	32.00	40.00	15.01.2024	MP approved on 23.10.2018. Mine Lease Area-4399.246 Ha EC (40 MTPA):- Standard ToR granted on 28.04.2019. Baseline data regenerated from Mar-May 2021. Public Hearing held on 06.12.2021 successfully. Proceedings approved by RO (Regional Office), SPCB in Jharsuguda and ADM (Addl. District Magistrate) on 17.12.2021 and further approved of Member secretary on 27.12.2021, SPCB. Report received on 04.01.2022. Form-2 submitted in Parivesh Portal on 25.03.2022. 7 Point EDS raised by MoEF&CC on 07.04.2022 for compliance. IRO inspected the mines on 10.03.2022 for compliance of the earlier EC conditions. 7-point EDS raised are as below: 1. Stage-1 FC for forest land of 996 ha- in progress 2. compliance of Action plan prepared by PP in EIA with the direction of SPCB or CPCB for SPA area since site falls under severely polluted area i.e IB Valley- Available. 3. Compliances of earlier EC issued to existing mines and action taken for their post-closure and reason for integration with detailed layout plan-Certified compliance report in respect of Lakhanpur OCP has been received from IRO, Office Bhubaneswar on 23.05.2022, in respect of Lilari OCP on 29.06.2022 while for Beipahar OCP the report has been received on 22.08.2022. Completed. 4. Confirmation of schedule-1 species or attach conservation plan- Work awarded to Center for Envotech Consultancy Pvt. Ltd. Bhubaneswar. Site specific wildlife conservation plan awarded to the party will be delayed as appraised by the project in the internal coordination meeting dated 25.07.2022 as it involves two forest range divisions Sambalpur and Jharsuguda. Report recommended and forwarded to PCCF Wildlife on 25.01.2023.	Forest Area-958.695 Ha (Stage I & Stage II for 541.522 Ha obtained) Stage I for 417.073 Ha (diversion) + 171.774 Ha (change of land-use) received on 27.12.2023 and Stage II on 19.02.2025 Handover letter by P&E Dept. Govt. of Odisha issued on 07.03.2025 Compliance report submitted to DFO JSG on 02.04.2025 and forwarded to APCCF (Nodal) on 16.04.2025 by RCCF Sambalpur DFO issued letter to Collector Jharsuguda on 28.04.2025 for initiating handover of forest land. Revenue Forest handed over on 16.05.2025 by Tahsildar NOC under FRA: GM, Lakhanpur Area requested the Collector, Jharsuguda for conducting Gram Sabha for 16 Villages vide letter dated 26.09.2019. District Collector vide letter dt: 12.02.2020 has written to BDO, Lakhanpur & Executive Officer, Beipahar Municipality to conduct Gram Sabha. BDO has vide letter dt: 13.02.2020 written to Executive Officer, of 4 Gram Panchayats for conduct of Gram Sabha. Meeting held in 03.03.2020 & 06.03.2020 - Lakhanpur, Khalipali, Karajhori, but quorum not fulfilled, to be done again. DWO wrote a letter vide No.962, dtd.17.11.2020 to BDO, Lakhanpur and Executive Officer, Beipahar Municipality to conduct Gram Sabha. BDO, Lakhanpur wrote a letter vide No.4851, dtd.20.11.2020 to Panchayat Executive Officer, Lakhanpur GP, Kudaloi GP, Kushraloi GP, Saranadamal GP under Lakhanpur Block. ACF (AIR), Jharsuguda Forest Division wrote a letter to President, VSS, Soldia vide No. 4929, dtd. 27.11.2020 to hold a meeting on 03.12.2020 against their letter dtd. 07.10.2020. Gram Sabha is to be done afresh as hindered due to the restrictions imposed during Pandemic Covid 19. BDO wrote to Panchayat Executive Officers of Lakhanpur GP, Kudaloi GP, Kushraloi GP, Saranadamal GP for holding of Gram Sabha vide letter no. 3113 on 19.08.2021.

Sl.#	Unit / Area	Target Coal (Mtpa) [2024-25]	EC Capacity MTPA	Date of EC Letter	Status of EC&FC along with Coal Production Programme (31.12.2025) Remarks EC	Remarks FC
(5)	Lilari OCP Lakhanpur Area	32.00	0.80 30.80	30-07-1990	<p>5. the traffic study, awarded to GMPDI HQ. Report received from GMPDI HQ on 27.06.2022. Completed.</p> <p>6. the quantified risk analysis report as it is integrated mine.</p> <p>7. approved integrated mine plan-completed.</p> <p>8. Site specific wildlife conservation plan presentation held on 09.03.2023. Finally approved by PCCF (WL) on 22.07.2024.</p> <p>7-point EDS reply submitted to MoEF&CC on 08.03.2023 for further EAC consideration. EAC meeting held on 09.04.2023.</p> <p>Minutes issued on 18.04.2023 and 8 points observation sought mainly:</p> <ol style="list-style-type: none"> 1. Revalidation of Lakhanpur EC (22.5 Mtpa). 2. Compliances of earlier EC conditions. 3. Drone survey of progressive mine closure activities of all 3 mines and mechanized coal transportation system incl. washery. 4. Revision in MP&MCP as per current scenario. <p>EC revalidation for Lakhanpur EC (22.5 Mtpa) recommended in the 4th EAC meeting held on 21.07.2023. EC granted on 18.09.2023.</p> <p>IRO inspection completed for Lakhanpur, Beipahar, Lilari and Ib Washery completed on 15.06.2023 to 16.06.2023. Inspection report for Lilari and Beipahar OCP obtained on 21.07.2023 & 08.08.2023 respectively. While for Lakhanpur & Ib washery the reports are awaited.</p> <p>8 point EDS reply submitted on 13.09.2023. Again, EDS raised on 20.09.2023, for submission of complete IRO reports and submission of reply in a comprehensive manner.</p> <p>IRO reports for Lakhanpur and Ib washery obtained on 20.10.2023 and reply to EDS dated 20.09.2023 replied on 01.11.2023.</p> <p>Re-considered in the EAC meeting scheduled on 17.11.2023. Minutes issued on 06.12.2023. EC recommended.</p> <p>EC letter obtained on 15.01.2024.</p> <p>CTE & CTO</p> <p>CTE applied on 26.12.2023.</p> <p>CTE consideration by SPCB scheduled on 02.02.2024.</p> <p>CTE issued on 26.02.24 & CTO on 15.03.24.</p> <p>Int LBL project commenced production on 27.03.2024.</p> <p>Amendment in EC of Int.LBL</p> <p>Application applied through Parivesh portal on 02.05.2024.</p> <p>Amendment particularly sought in some EC conditions, one of the major was for allowing road transportation of coal beyond 14.07.2024 which has been denied as per CTO received from SPCB.</p> <p>EDS raised by MoEF&CC on 24.05.2024.</p> <p>Reply submitted on 07.06.2024.</p> <p>EAC held on 01.07.2024. Minutes published on 22.07.2024.</p> <p>Amended EC letter obtained on 13.08.2024.</p> <p>Amendment in EC of Int.LBL</p> <p>Application applied through Parivesh portal on 15.04.2025 for extension of Phase II SISO construction beyond July, 2025.</p> <p>Amendment particularly sought in some EC conditions, one of the major was for allowing road transportation of coal beyond July, 2025.</p> <p>EDS raised by MoEF&CC on 17.04.2025 and replied on 21.04.2025.</p> <p>EAC held on 09.05.2025. MoM issued and recommended.</p> <p>EC obtained on 30.05.25.</p> <p>EC of Int LBL (40 to 48 MTPA under 50 % OMI)</p> <p>Application submitted in Parivesh Portal on 08.08.2025.</p> <p>EDS raised on 13.08.2025. Reply submitted.</p> <p>EAC held on 28.08.2025.</p> <p>Minutes published on 10.09.2025.</p> <p>EC recommended. EC Granted for 48 MTPA on 10.10.2025.</p> <p>Mine Lease Area-201.00 Ha</p>	<p>0. Khairkuni, Thinsmai, Khurtmahuli, Banjipali, Darlipalli, Ubuda, Khilapali, Kartajuri, Soida, Lakhanpur, Kustraloi, Chharia, Jurabaga, Kirarama, Chharguda, Balpit.</p> <p>Meeting held at all the villages. Gram Sabha Resolution signed for all the villages. Gram Sabha of 10 villages completed and resolution submitted to Sub-Collector on 12.03.2025.</p> <p>NOC issued on 02.04.2025.</p> <p>Revenue Forest handed over on 16.05.2025 by Tahsilidar. Reserve handed over on 24.06.2025.</p>
(8)	Lilari OCP Lakhanpur Area	32.00	0.80 30.80	30-07-1990	<p>Application applied through Parivesh portal on 15.04.2025 for extension of Phase II SISO construction beyond July, 2025.</p> <p>Amendment particularly sought in some EC conditions, one of the major was for allowing road transportation of coal beyond July, 2025.</p> <p>EDS raised by MoEF&CC on 17.04.2025 and replied on 21.04.2025.</p> <p>EAC held on 09.05.2025. MoM issued and recommended.</p> <p>EC obtained on 30.05.25.</p> <p>EC of Int LBL (40 to 48 MTPA under 50 % OMI)</p> <p>Application submitted in Parivesh Portal on 08.08.2025.</p> <p>EDS raised on 13.08.2025. Reply submitted.</p> <p>EAC held on 28.08.2025.</p> <p>Minutes published on 10.09.2025.</p> <p>EC recommended. EC Granted for 48 MTPA on 10.10.2025.</p> <p>Mine Lease Area-201.00 Ha</p>	<p>Forest Area: 162.00 Ha</p>

Sl.#	Unit / Area	Target Coal (Mt) [2024-25]	EC Capacity MTPA	Date of EC Letter	Remarks EC	Remarks FC
(6a)	Basundhara (W) OCP (8.00 Mty)	0.43	8.00	25-02-2013	Mine Lease Area-437.100 Ha	Forest Area-149,500 Ha available.
(6b)	Basundhara (W) Extn. OCP (8.75 Mty)				<p>MP approved on 24.03.2017. Mine Lease Area:323.92 Ha EC (8.75 Mty) - Form-I & PFR submitted to MoEF&CC through online portal on 28-03-2017. ToR granted vide letter dt:02-02-2018. PH held on 14-02-19 successfully. Application in Form-2 along with EIA-EMP submitted in Parivesh Portal of MoEF&CC on 24-10-2019 for consideration for grant of EC. EAC Meeting held on 24-01-2020. Additional information sought including Stage-1 EC, List of species of flora and fauna shall be vetted by DFO, CGWA clearance, Carrying capacity & River conservation study. CGWA clearance obtained on 15.12. 2020. Clarification and confirmation from District Forest Officer that no presence of Tiger/or any wildlife corridor were found in the said area of coal mine/forest area considering Sanjay National Park obtained vide letter no.690/4F (Misc.)/2020 dated 11/02/2021 from DFO, Sundargarh division. DFO inspected the mine regarding flora and fauna vetting on 14.07.2021 and vide letter dated 19.07.2021 instructed pp for a revised study of flora and fauna including the additional species as listed in his reply. Letter written by GM (EEF) to CMPDI HQ communicating the DFO letter on 20.07.2021. CMPDI HQ team visited the mine on 29.07.2021 regarding flora and fauna study and vetting of the study by DFO. Revised study on Flora fauna has been received from CMPDI on 20.09.2021. Letter from DFO received on 25.10.2021 regarding vetting of flora fauna study by PP. Reply to the ADS above mentioned submitted vide fresh Form 2 on 02.02.2022. EAC meeting held on 18.02.2022.EAC has raised 12-point ADS for further consideration in EAC.</p> <p>(i) Site visit to be conducted by Sub-committee of EAC as early as possible. Completed (4.05.2022-07.05.2022) Site inspection report obtained on 03.02.2023 with addl. Point compliance. (ii) PP shall submit mine closure report of Basundhara (West) expansion, Basundhara (East) with pictures and list of activities completed vis-a-vis approved Mine Closure Plan. (Completed) (iii) PP shall provide the details of methodology adopted for carrying capacity study in Flowchart and specific conclusion Derived. Completed (iv) PP shall explore the possibility of filling OB dump of other mines to fill mine Yoid Basundhara (West) & East instead of creating external dump on virgin land. Completed (v) PP shall submit Social Impact Assessment since it is not included in EIA/EMP Report. (Work awarded to Sambalpur University and has been completed) (vi) PP must provide a separate budgetary provision for public hearing with time bound action plan instead of merging it with CER under EMP (completed) (vii) A detailed of capital and recurring cost of the project with revision in EMP cost is to be provided with proper budget management and as per the DPR of the proposed activities (Completed) (viii) PP must carry out one-month additional monitoring of base line data and the monitoring location chosen should be as per the CPCB guidelines and a comparative analysis must be provided with the one carried on 2017-2018(Work order issued to CMPDI; Completed. (ix) PP shall submit the latest approval of Stage-1 FC for forest land involved in the project (In Progress)</p>	<p>FC (227.61 Ha): DGPS of forest patch: Completed. Division Proposal (Form A Part-I) submitted to Nodal Officer (FC) in Parivesh portal on 22-07-2016. Proposal No. FP/OR/MIN/200559/2016, dtd. 20.09. 2016.State Serial no. OR-02/4/2018 dated:26.04.2018 has been obtained. Tree enumeration of non-forest land started on 18.10.2020, completed on 15.11.2020, the forest land enumeration started on 21.11.2020 & completed on 10.03.2021, signature of Tahsilidar obtained on 20.05.2021 and submitted to DFO on 07.06.2021. River Conservation Plan: WO issued to Kalinga Commercial on 11.05.2022. Final report submitted to Water resources on 19.08.2022 for comments. Final report submitted to MoEF&CC on 24.09.2022. DGPS of CA Land: Letter of allotment of CA land in Forest Ranges of Koraput Forest Division namely Narayanpatna, Simliguda and Balda (644.00 Ha) issued by DFO, Koraput vide letter dt: 09-11-2020. Expression of interest (EOI) for DGPS survey of CA land issued on 08.12.2020. Response received from two vendors and NS dt: 26-12-2020 initiated for approval of estimate and it is approved by competent authority and sent to area on 10.02.2021 for further action. Tender floated on 16.02. 2021.Tender opened on 03.03. 2021.Tender cancelled due to participation of some non-empneled agencies of ORSAC. NIT to be modified incorporating participation of bidders registered "only with ORSAC. Bhubaneswar" is required to be specified". Retendered on 17.03.2021 and opening of bid was scheduled on 31.03.2021 but it is extended to 02.04.2021 and found the L1 bidder is not a 1st Class contractor and TCR processed for rejection of L1 for further course of action. Work Order on dt:30.04.2021 issued to Subuddhi Techno Engineers Pvt. Ltd. for conducting DGPS survey of CA land and performance security deposit money to be deposited within 21 days of receipt of the letter of award & performance security money deposited and agreement to be made soon. However, site of CA land handed over to the party on 03.06.2021. As per work order completion of the work is within 120 days from the agreement date. Agreement made on 06.07.2021. DGPS work of CA land has started in July 2021. DGPS Survey work completed in Oct 2021 and vetting by ORSAC is awaited. Pillar posting is under progress. DGPS plan and final KML submitted by the party to DFO Koraput, DSS verification by DFO Koraput completed and out of 644 Ha CA land identified; 300 Ha is unsuitable due to MDF. Alternate 460 Ha of Degraded Forest Land allotted in Koraput District on 05.05.2022. DGPS over the area of 460 Ha completed and submitted to DFO Koraput for authentication through ORSAC. 30 Ha again found unsuitable by DFO Koraput. Alternate area of 30 Ha identified and DGPS survey started from 21.12.2022. DGPS Maps and KML files submitted to DFO Koraput on 29.12.2022 for authentication through ORSAC. Site inspection was completed by DFO Koraput. After completion of map authentication, the final CA Scheme will be prepared. DFO Koraput forwarded the KML files to ORSAC. ORSAC has sought DGPS surveyed maps of SunKli PRF, Chandaguda PRF, Raleguda PRF (Part of allotted CA land) for verification. The party has been directed to submit the KML files of above RF as required by ORSAC on 03.04.2023. It was observed by ORSAC that 1.5-2 Ha of land is falling outside the notified forest boundary. Hence project re-identified 2 Ha land and DGPS survey completed and submitted to ORSAC for authentication. The KML files and DGPS map has been submitted to DFO Koraput on 23.05.2023 for authentication through ORSAC. DGPS maps authenticated by ORSAC. CA scheme prepared for 5 out of 7 sites; Further, preparation of scheme for 2 sites are under progress at DFO Koraput CA scheme obtained on 09.08.2023. Land schedule authenticated on 09.10.23. EDS reply submitted to DFO on 12.10.2023. DFO sought revised MP & MCP as per the revised land schedule submitted (safety zone and infrastructure area has been bifurcated)</p>

Sl.#	Unit / Area	Target Coal (Mt) [2024-25]	EC Capacity ATPA	Date of EC Letter	Status of ECEFC along with Coal Production Programme (31.12.2023) Remarks EC	Remarks FC
(7)	Sarnal OCP (50.0 Mt)	11.47	50.00	06.05.2022	<p>MP approved on 03.02.2018. Mine Lease Area: 2290.45 Ha EC: (50 Mt)</p> <p>✗ TOR issued vide letter dt-d-09.07.18. ✗ PH held on 03-01-2019. ✗ Final EIA-EMP submitted to MoEF&CC through its portal on 15-02-2019.</p>	<p>Revised MP & MCP submitted to DFO Sing on 04.12.2023 through email. Further 25-point EDS raised by DFO on 01.01.2024/eg Again 35-point EDS sought on 01.01.2024/eg. Revised cost benefit analysis, RBR plan approved by collector, authenticated land schedule of forest and non-forest by Tahsildar, undertaking for NPV, details of safety zone, phase reclamation plans, copy of agreement issued by Govt., etc. Land schedule has been submitted to Tahsildar for authentication on 27.01.2024 The reply to the above EDS was submitted on 22.03.2024 i.e. after authentication of documents by Tahsildar. Again, EDS raised by DFO on 30.03.2024 regarding separate list of tree list in forest and non-forest land with abstract, certificate from DFO Koraput that no plantation was done on CA land previously and certificate from District Mining Officer. Reply submitted on 19.04.2024. Proposal forwarded to RCCF, Roukela on 25.04.2024. RCCF site inspection held on 25.05.2025 EDS raised on 25.05.2024 for numbering lease pillars at few places and correction of pillar number in reserve forest patch as well as mentioned the distance of Basundhara River and mine lease boundary. Reply submitted to RCCF on 27.06.2024. Again, EDS raised by RCCF/DFO on 09.07.2024 regarding wrong placement of few pillars inside the reserve forest boundary. The reply was submitted to RCCF on 13.08.2024 after clarification provided by OHSAC regarding the pillar position. However, RCCF/DFO insisted for re-survey of OHSAC in presence of Forest and Revenue Officials. Reconciliation survey completed on 27-28 Aug. Reply re-submitted to DFO Sing on 31.08.2024. EDS was raised again on 18.09.2024 by DFO to carry out re-survey of Jamkail Reserve Forest. Resurvey done on 06.11.2024. Proposal re-submitted to DFO Sundergarh on 12.11.2024. EDS raised on 13.11.2024 and replied on 14.11.2024. Proposal forwarded to RCCF Nodal on 21.11.2024 Proposal forwarded to State Govt. on 06.12.2024 and MoEF & CC on 20.12.2024 for consideration in FAC meeting after site inspection by IRO, MoEF & CC. MoEF & CC has raised 06 point EDS regarding justification of forest land for infrastructure, delay in forest diversion application, enclosing PSC minutes, site inspection plan, CA land on 15.01.2025. Site inspection by IRO, MoEF & CC completed on 26.03.2025 PSC meeting held on 09.04.2025. Deferred for additional clarification. PSC meeting again held on 16.05.2025. Deferred for land mismatch related queries. IRO inspection held by DDGF, IRO on 20.05.2025 for compliance checking of Basundhara West and East. SIR uploaded on 09.06.2025. EDS Reply submitted to DFO on 11.07.2025. EDS raised again on 20.08.2025 regarding transport of coal, steps taken against non-forestry activity in un-diverted forest land NOC from Water Resources, CA land suitability from DFO Koraput. EDS raised again on 20.08.2025 which was replied on 08.09.2025. Pending with DFO for onward submission. Again EDS raised on 08.10.2025 regarding submission of the proposal to PSC. Proposal submitted in Pariveshi 2.0 on 18.12.2025. Awaiting PSC consideration. NOC under FRA 2006; NoC under FRA issued on 21.06.2021. FC (349.709 Ha): Form-A Part-I of Forest Diversion Proposal submitted through MoEF&CC Portal vide proposal no. FP/OR/MIN/22796/2018 on 28.03.2018. Online proposal (Form-A, Part-I) accepted by Nodal Office on 31.08.2019. NOC under FRA issued on 21.06.2021. Stage I FC obtained from MoEF&CC on 21.04.2022.</p>

Sl.#	Unit / Area	Target Coal (Mt) [2024-25]	EC Capacity MTPA	Date of EC Letter	Remarks	Remarks
					<p>EC raised by MoEF&CC on 02.06.2022 and reply submitted on 06.06.2022.</p> <p>Amendment in EC conditions applied on 22.05.2022 through Parivesh portal.</p> <p>Again, EDS raised on 23.06.2022, requesting a confirmation letter from Ministry of Railways to be attached for appraisal in EAC.</p> <p>A letter about the above point has been written by DIT/P&P, MCL HQ to the Principal Executive Director/Infra, Railway Board on 24.06.2022 requesting to provide the confirmation on completion of upcoming Barpalli loop connectivity i.e by Dec-2025 for onward submission to MoEF&CC.</p> <p>Reply to EDS submitted on 08.07.2022. Again, EDS raised on 09.07.2022 by MoEF&CC advising "EDS reply dt.23.06.22 again not supported with the documents specifically for railway siding to be implemented by 25-26. The same was requested earlier. Again, you are cautioned that a confirmation letter from railway should be attached for appraisal in EAC".</p> <p>Reply to the EDS dated 23.06.2022 has been submitted on 08.07.2022 for kind consideration of the letter of SER (Railways) as the commitment letter from Ministry of Railways will take considerable time.</p> <p>Again, EDS raised on 09.07.2022.</p> <p>"EDS reply dated 23.06.2022 again not supported with the documents specifically for railway siding to be implemented by 2025-26.</p> <p>Reply submitted to the EDS dated 09.07.2022 on 10.08.2022 and it was considered in the EAC meeting held on 23.08. 2022.Minutes published on 02/09/2022.</p> <p>EAC desired following observations to be complied by PP.</p> <ul style="list-style-type: none"> ❖ A time bound action plan with details and documentary proof which ensure PP intends to implement the work of belt conveyor & railway siding. Details of work order and timeline with agreed condition to be produced. ❖ PP to submit the action plan on using CNG/Electric truck at least 20% of overall fleet of dumpers/trucks as electrical or CNG/LNG based dumpers/trucks for transportation of Coal/OB etc. ❖ PP needs to optimize the forest land requirement for infrastructure like approach roads, HT & LT Power lines; and accordingly, PP to submit the breakup of forest lands to review and limit the usage of forest land (if the area is non-coal bearing areas). 	<p>Stage I FC compliance submitted to MoEF CC on 29.08.2022. Subsequently, the reply to 05-point EDS raised by MoEF submitted to MoEF on 30.09.2022 through PCCF (Nodal).</p> <p>Stage II issued on 03.11.2022.</p>
(C)	Mahalaxmi Area	11.90	58.00			
(8)	Garjambahal OCP	18.20	18.20	09.03.2023	<p>MP approved on 18.07.2014.</p> <p>Mine Lease Area:653.830 Ha</p> <p>Proposal for 18.2 Mty (under 40 % expansion O.M by MoEF&CC)</p> <ul style="list-style-type: none"> ✦ Mining plan Prepared and approved on 24.09.2021 in 238th Board meeting. ✦ Mine inspection by RO, MoEF&CC done on 30.10.2021. Certified compliance report received by RO, MoEF&CC Bhubaneswar on 29.11.2021.ATR by project submitted in Dec 2021. ✦ Application in Form 2 through Parivesh Portal on 17.12.2021. Essential Details Sought by MoEF&CC on 21.12.2021. Reply against EDS by MoEF&CC submitted on 24.12.2021. ✦ EAC considered the proposal on 19.01. 2022.Minutes uploaded on 05.02.2022. EC letter issued on 14.02.2022 for only 20 % i.e 15.6 Mty. ✦ Proposal for 40 % expansion from 15.6 to 18.2 Mty under the 50 % O.M dated 07.05.2022 applied through Parivesh portal on 13.05.2022. As per the O.M 50 % EC enhancement to be given in three phases (20-20-10) %. ✦ EDS raised on 18.05.2022. ✦ Revised EIA/EMP based on Standard ToR instead of Addendum EIA. Fresh baseline study to be done in Oct-Dec 2022. 	<p>Forest Area:88.899 Ha</p> <p>Stage I : 11.09.2017</p> <p>Stage II: 06.03.2018</p>

Sl.#	Unit / Area	Target Coal (Mt) [2024-25]	EC Capacity MTPA	Date of EC Letter	Status of EC/FC along with Coal Production Programme (31.12.2025)	Remarks
(9a)	Kulda Expt. OCP	21.00	19.60 21.00	02-03-2024 24.05.2022	<p>Latest certified compliance report of last EC from IRO, IRO inspection has been completed on 26.05.2022. Certified compliance report is awaited from the IRO, MoEF&CC office, Bhubaneswar.</p> <p>Full documents of Revised Mine Plan and Mine Closure Plan with enhanced capacity.</p> <p>EIA shall be submitted based on the capacity achieved on last EC.</p> <p>EDS reply submitted on 26.01.2023. MoEF&CC directed for Certified compliance report for Garjanbahal OCP amended EC letter dated 12.01.2023. EC for 15.6 Mt to 18.2 Mt obtained on 09.03.2023 for a period of one year i.e., till 09.03.2024.</p> <p>Amendment in EC:</p> <p>Application in Form-4 has been submitted to MoEF&CC on 07.06.2022. Considered in the EAC meetings held on 17.11.2022 and 14.12.2022. Recommended for EC amendment by MoEF&CC vide minutes published on 26.12.2022. Amended EC obtained on 12.01.2023.</p> <p>As per the minutes:-</p> <ul style="list-style-type: none"> ☞ No further expansion in production capacity to this project shall be granted till the compliance of EC conditions. ☞ PP shall implement in-pit conveyor system with silo loading facility till railway siding and No road transportation shall be allowed after October 2023 and accordingly, SPCB shall not grant CTO for road transportation after October 2023. ☞ PP shall deploy only 40-50 tonnes covered trucks/dumper to reduce fleet size till Rapid loading system and conveyor belt system is commenced. (i.e., till October 2023). ☞ PP shall submit the action plan for in-pit belt conveyor system for Garjanbahal OC mine separately to IRO and implement the same before submitting any type of application on PARVESH portal before October 2023 and accordingly, SPCB shall not grant CTO for non-implementation of in-pit belt conveyor system after October 2023. ☞ Again, Amendment application submitted through Parvesh Portal on 28.09.2023 for points 2 & 3 in the above conditions. EDS raised to come in Dec/23 with progress of the groundwork for the Inpit Conveyor from Nov/23. ☞ AOS reply submitted on 31.01.2024. ☞ EAC meeting held on 12.02.2024. ☞ Minutes of the meeting Published on 27.02.2024 recommending amendment. ☞ Amended EC obtained on 08.03.2024. ☞ Amended CTO obtained on 11.03.2024. <p>Amendment in EC:</p> <p>Application in Form-4 has been submitted to MoEF&CC on 11.06.2025. Considered in the EAC meetings on 30.06.2025. Amendment in EC condition recommended by MoEF & CC on 08.07.2025 and EC issued on 23.07.2025.</p> <p>40 % granted on 09.03.2023.</p> <p>18.2 Mt EC letter is granted for a period of one year only. Next 10% will be based on O.M. dated 11.04.2023 in which public consultation is required.</p>	Remarks EC
	Forest Area: 227,890 Ha					Remarks FC

MP approved on 30.11.2020 (19.6 Mt)
 Mine lease Area: 634.205 Ha
 Project applied under 7 (ii) clause and MoEF&CC 40 % enhancement O.M. dated 15.09.2017 but MoEF&CC granted enhancement up to 20 % only.
 Mine inspection by RO, MoEF&CC done on 29.10.2021.
 Certified compliance report received on 11.11.2021. ATR submitted to Regional Office, MoEF&CC, Bhubaneswar on 22.11.2021.
 Application in Form 2 through Parvesh Portal on 22.12.2021. Essential Details sought by MoEF&CC on 22.12.2021. Reply against EDS by MoEF&CC submitted on 25.12.2021.
 EAC considered the proposal on 19.01.2022. Minutes uploaded on 05.02.2022. EC letter issued on 14.02.2022.

SI.#	Unit / Area	Target Coal (MT) [2024-25]	EC Capacity MTPA	Date of EC Letter	Remarks
					<p>EC</p> <p>Remarks</p> <p>FC</p>
					<p>status of EC&FC along with Coal Production Programme (31.12.2025)</p> <p>Proposal for 50 % EC enhancement under special dispensation O.M by MoEF&CC dated 07.05.2022 from 14 to 19.6 to 21 Mty applied through Parivesh portal on 13.05.2022. EC issued on 24.05.2022.</p> <p>EC application in compliance to the EC letter dated 13.05.2022 issued under O.M. dt. 07.05.2022, submitted through Parivesh Portal on 31.01.2023. EAC held on 16.02.2023. Proposal deferred for full compliance of EC conditions.</p> <p>IRO inspection completed on 17.06.2023.</p> <p>NIT for Int. conveying system for Kuida & Garjanbahal OCP floated on 31.07.2023.</p> <p>EAC reconsideration held on 28.08.2023. Minutes published. Deferred for 4 points- 50% progress of Inpit conveyor system is required.</p> <p>CTE/CTO for 21 Mty:</p> <ol style="list-style-type: none"> 1. Application for CTE applied on 12.07.2022. 2. Considered in the Consent Committee held on 26.09.2022. 3. CTE obtained on 27.10.2022. 4. CTO letter obtained on 20.01.2023. <p>Amendment in EC conditions:</p> <p>Application in Form 4 has been submitted to MoEF&CC on 08.06.2022. Considered in the EAC meetings held on 20.10.2022 and 14.12.2022. Recommended for EC amendment by MoEF&CC vide minutes published 26.12.2022. Amended EC obtained on 09.01.2023.</p> <p>As per the minutes-</p> <ol style="list-style-type: none"> 1. No further expansion in capacity shall be granted to the project till the compliance of In pit conveyor and silo loading system till railway siding is implemented. 2. PP shall implement in-pit conveyor system with silo loading facility till railway siding and No road transportation shall be allowed after October 2023 and accordingly, SPCB shall not grant CTO for road transportation after October 2023. 3. PP shall deploy only 40-50 tonnes covered trucks/dumper to reduce fleet size till Rapid loading system and conveyor belt system is commenced. (i.e., till October 2023). 4. PP shall submit the action plan for in-pit belt conveyor system Kuida OC mine separately to IRO and implement the same before submitting any type of application on PARIVESH portal after October 2023. SPCB shall not grant CTO for non-implementation of in-pit belt conveyor system after October 2023. 5. Agali, Amendment application submitted through Parivesh Portal on 28.09.2023 for points 2 & 3 in the above conditions. EDS raised on 05.10.23 for progress of the in-pit conveyor arrangement & Sardaga RLS. Reply submitted on 01.11.2022. Considered in the EAC meeting held on 17.11.2023. Minutes issued and extension has been recommended. 6. EC amendment letter issued on 05.01.2024. <p>Amendment in EC conditions:</p> <p>Application in Form 4 has been submitted to MoEF&CC for extension in Timeline for pipe conveyor till 30.06.2026.</p> <p>Considered in the EAC meetings held on 23.01.2025.</p> <p>EC issued on 21.02.2025.</p> <p>Regularization Proposal for 19.6 to 21 MTPA</p> <p>Proposal submitted in Parivesh on 10.04.2025.</p> <p>EDS raised on 17.04.2025. EAC meeting held on 30.10.2025. Additional details submitted on 01.11.2025. EC recommended on 10.11.2025. EC issued on 26.12.2025</p> <p>IRO inspection, CCR submission, ATR by Project and Closure report by IRO, BBSR</p> <p>IRO has been requested vide letter dt. 09.04/07.04/31.03 in 2025. Project officials met IRO physically on 15.04.2025 for expediting inspection. Inspection completed on 16.05.2025.</p>

Sl. #	Unit / Area	Target Coal (Mt) [2024-25]	EC Capacity ATPA	Date of EC Letter	Status of EC&FC along with Coal Production Programme (31.12.2025) Remarks EC	Remarks FC
(9b)	Kuida OCP with additional Area including Lalma Forest. (21 ATPA)				<p>Kuida Public Hearing Case: W.P (C) 18034/2024 & 5151/2025 in the High Court of Odisha Writ Petition filed by Bantraj Seth & Others for the conduct of Public Hearing</p> <p>Grievance of the Petitioners in the Writ Petition filed on 31.07.2024</p> <ol style="list-style-type: none"> The EIA Report has not been circulated among the inhabitants of the affected villagers The venue for public hearing was fixed at a place far way from the concerned village, which is at a distance of almost 10 kms from the concerned villagers. The said venue is also fixed at the office of M.C.L. <p>Directives of Court Hon'ble Court directs the Collector, Sundargarh and the other Officers concerned to re-schedule the public hearing for the project in question by fixing venue at villages-Tumulia and Sardaga along with at all sites where displaced people are settled. The writ petition was disposed off.</p> <p>Writ Petition filed by Bantraj Seth & Others. for the conduct of Public Hearing WP (C) no. 5151 of 2025 Writ petition filed by Madhusmita Kalo & others in the Hon'ble High Court of Odisha vide W.P (C) 5154/2025 on the same matter. Writ petition filed by Apurva Patel & Others in the Hon'ble High Court of Odisha vide W.P (C) 5155/2025 on the same matter</p> <p>Grievance of the Petitioners in the Writ Petition filed on 17.02.2025 in brief: The Petitioners contend that neither they nor have the affected villagers been given a fair and meaningful opportunity to participate in the public hearing.</p> <p>Directives of Court The Collector, Sundargarh, shall depute a responsible officer to visit the affected villages between 2nd April 2025 and 4th April 2025, with prior intimation to the villagers and hold meetings at community centers or other easily accessible locations where villagers can submit their objections. Those unable to submit written objections shall be allowed to make oral representations, which shall be recorded and documented properly. The entire process shall be videographer, and a detailed report listing all objections without modification or omission shall be prepared. This report, along with the objections, shall be submitted to the Ministry of Environment, Forest and Climate Change within seven days.</p> <p>No final recommendation on environmental clearance shall be made until these objections have been fully considered, and a reasoned order addressing them is placed on record.</p> <p>Written Objections report collected from the Collector and sent to MoEF&CC on 14.04.2025.</p> <p>A action plan with the proposed budget has been submitted to MoEF & CC on 08.07.2025.</p> <p>Special EAC meeting held on 23.07.2025 for discussion on the comprehensive action plan submitted by PP for redressal of PH issues raised. Minutes communicated vide mail dated 08.08.2025. Revisited Action Plan submitted on 13.08.2025 vide mail. EAC re-consideration of the action plan held on 12.09.2025. EAC suggested some correction and final action plan submitted on 14.09.2025.</p> <p>Mine lease Area: 921.305 Ha EC: (21 Mt) Workorder has been done for preparation of MP&MCP for 21 Mt including Lalma Forest. MP&MCP has been approved by the board.</p>	<p>Forest Area-354.06 Ha (Stage I & Stage II already obtained for 227.89 Ha) * 8.52 Ha Forestland rediverted back to Basundhara washery area. FC: - (134.69Ha) Revised land schedule of Kuida OCP submitted to Tahsilidar, Himgir for authentication on 22-07-2019.</p>

Status of EC&FC along with Coal Production Programme (31.12.2025)

Sl.#	Unit / Area	Target Coal (Mt) [2024-25]	EC Capacity MTPA	Date of EC Letter	Remarks EC	Remarks FC
1					Work order for preparation of Form I and PFR for applying for ToR on 22.07.2022.	Revised land schedule authenticated by Tahsilidar, Himgir on 13-08-2019. Forest land required for diversion is 134.69 Ha, now.
2					ToR application submitted in Parivesh Portal on 13.10.2022.	DFO Sundargarh requested the Collector to instruct Tahsilidar for Joint verification of Revenue Forest Land Identified in Sagarpara Lephripada Tahsil of Sundargarh District for CA purpose vide letter dated 30.08.2019.
3					ToR granted by MoEF&CC on 13.12.2022.	DGPS Survey of forest patch: completed on 18-02-2020. DGPS map submitted on 23-07-2020 & forwarded to DFO for verification & further submission to ORSAC for Authentication. Authenticated on 24.09.2020. Authenticated map received on 29.09.2020. Completed.
4					Draft EIA EMP prepared.	Form A Part I: Submitted on Parivesh Portal on 30-09-2020 vide proposal no./OR/MIN/50293/2020 EDS received on 18.10.20 to upload the correct/ revised KML file received on 01.11.2020 from the Spark Pvt. Ltd. Separate borehole and coal reserve data is also required for forest and non-forest land.
5					In the ToR dated 13.12.2023 it is mentioned that EC application shall be made after completion of 20 MTPA Sardega RLS by Oct 2023.	Revised KML file and separate borehole and coal reserve data submitted in Parivesh portal on 30.03.2021.
6					PH application submitted to SP on 11.09.23. SP on 20.09.23 the respective Collector to finalize date, time & venue on 20.09.23.	State serial no. OR-050/2021 dtd 08.07.2021 has been obtained.
7					Venue finalized and communicated by BDO to ADM on 10.06.2024	Hard copy submitted to DFO by 29.11.2021.
8					PH date had been scheduled on 02.08.2024.	Identification of CA land:
9					Litigation filed against PH of Kuldia by Tumulia village in Odisha HC. Hearing before Hon'ble high court scheduled on 13.08.2024 postponed to 16.08.2024.	280 Ha of CA land has been identified at Kumbahal, R.F of Sundargarh Range of Sundargarh Division. Allocated on 14-01-2020. Joint verification done on 16.01.2020.
10					Further listed to 27.08.2024 as petitioner filed for rejoinder. Matter adjourned till 20.09.2024 & again till 30.09.2024.	CA land identified as above has been rejected by DFO as it is coming under Reserve Forest vide his letter no.700, dtd. 12.02.2021 and the area is recommended to approach Revenue authority to get suitable CA land.
11					Matter has been disposed off with an order to conduct public hearing in the Villages-Tumulia and Sardega and also directed to conduct public hearing at all sites where the displaced people are settled vide order dt. 03.10.2024.	305.59 Ha CA land allotted; WO for DGPS survey has been issued on 01.06.2022. DGPS and Pillar Posting completed. DGPS map and KML file authenticated by ORSAC.
12					SPCB has written to Collector Sundargarh vide no.PH 1183 dtd 18.10.2024 for fixing suitable date time & venue for conducting PH.	Tree enumeration of Lalma Forest: Physical tree enumeration completed on 27.12.2021 and tree enumeration report prepared and signed by R.J. and Range Officer on 21.01.2022. and tree enumeration report prepared and signed by R.J. and Range Officer on 21.01.2022 and it was submitted to DFO by 18.02.2022.
13					Further, a revised letter issued from SP to Collector, Sundargarh on 30.10.2024 for fixing the venue @ Tumulia, Sardega & all sites where displaced people are settled.	Hardcopy submitted to DFO.
14					Collector Sundargarh directed BDO Hemgir for a suitable venue for conducting PH on 01.11.2024	Site inspection completed on 04.11.2022.
15					Collector, Sundargarh has sought inputs from SP, Sundargarh on date and venue for public hearing.	Query raised by DFO Sundargarh on 09.11.2022. Reply submitted on 10.01.2023.
16					Collector, Sundargarh issued letter for conducting PH on 05 venues on 18th, 19th and 20th Feb 2024.	Again 01-point EDS raised on 16.01.2023 for submission of documents as per revised check list and replacement of damaged pillars in forest patches. Pillar replacement completed and inspection of Ranger and DFO completed.
17					Public hearing held from 18.02.2025 to 20.02.2025.	Proposal forwarded to RCCF on 07.02.2023.
18					Proceedings received from OSPCB on 18.03.2025. ATR under preparation.	15-point EDS raised by RCCF on 28.02.2023 regarding preparation of re-authenticated land schedule for Kuldia Lalma lease area, revision of CA Scheme, etc.
19					IRO inspection, CCR submission, ATR by Project and Closure report by IRO, BBSR	Reply submitted to DFO on 20.04.2023 for onward submission. Proposal re-submitted to PCCF on 24.05.2023.
20					IRO has been requested vide letter dt. 09.04/07.04/31.03 in 2025. EC application to be submitted after obtaining PH proceedings & CCR from IRO.	Again 01-point EDS regarding including 02 Ha of tenancy land and 04 Ha of non-forest govt. land in forest land diversion.
21					IRO inspection has been completed on 10.07.2025.	Land schedule verification from Tahsilidar using RoR completed. Reply to EDS submitted on 01.09.2023 to DFO and to PCCF (N) on 11.09.23.
22					AWaiting for final recommendation of MoEF&CC for Court case for Kuldia PH vide WP@ 5151 of 2025.	EDS raised on 21.09.23 by PCCF (N) regarding CA scheme.
23					Final EMP submitted on 19.10.2025. EDS raised on 27.10.2025.	Reply submitted to RCCF, Rourkela on 07.10.23. Reply submitted to PCCF(N) on 10.10.2023.
24					Reply submitted on 30.10.2025.	Again, EDS raised by PCCF(N) on 03.11.2023 reg. difference in quantum of land in reserve forest of Lalma Forest as per ORSAC records and RoR and difference in land in Tumulia village.
25					Proposal forwarded to SP for seeking comments as per L-W SOP vide Ministry's O.M dated 14.01.2025 clubbing EC & CTE together.	ORSAC has been requested to carry out DGPS survey for re-verifying the Lalma Forest patch.
26					SPCB raised demand note on 03.11.2025.	ORSAC completed DGPS survey of Lalma Forest on 27.12.2023 and reply submitted to PCCF (N) on 01.02.2024.
27					Payment done by the Project on 04.11.2025 and comments sent by SPCB on 11.11.2025.	Again PCCF(N) raised a query related to non-compliance of PESA Act, 1996, FRA, 2006, LARR Act, 2013, Environment Clearance, CTO & CTE. A proper justification has been sought in this respect based on letter issued by PCCF(N) on 31.03.2018. The EDS reply was submitted to DFO on 22.02.2024. Again, EDS sought related to KML file of Lalma Forest on 02.03.2024 and reply submitted on 04.03.2024. Forwarded to RCCF on 15.03.2024.
28					SPCB considered in EAC on 17.11.2025.	
29					EC recommended on 27.11.2025.	

63

Sl. #	Unit / Area	Target Coal (Mt) [2024-25]	EC Capacity MTPA	Date of EC Letter	Status of EC&FC along with Coal Production Programme (31.12.2025) Remarks EC	Remarks FC
39	Basunchara Area	39.20	35.20			<p>Reply forwarded to PCCF (N) on 12.04.2024 and proposal in form a part v submitted to State Govt. on 15.04.2024.</p> <p>Proposal forwarded from State Govt to MoEF&CC on 25.04.2024.</p> <p>09-point EDS raised by MoEF & CC related to old FC compliance on 11.06.2024</p> <p>Points area mismatch in tree count, providing non-forest CA land as per FC Rules, 2023, mismatch in forest area, total lease area, cost benefit analysis, MP & MCP for 21 MBV, impact of mining on Chattanoye Nallah and mitigation measure, transportation plan of coal, compliance of old forest condition, approved rehabilitation plan.</p> <p>Draft reply submitted to DFO on 26.06.2024 for checking. Finalization awaited from DFO.</p> <p>Reply was submitted to DFO on 31.07.2024 and annexures were provided on 09.08.2024. Forwarded to RCCF on 14.08.2024.</p> <p>Forwarded to PCCF (N) on 23.08.2024</p> <p>EDS raised on 10.09.2024 for providing clarification on non-forest CA land by PCCF(N). The reply was submitted to DFO on 16.10.2024 citing the new CA Rules 2024 reg. accepting DFL as CA land. The reply was forwarded to RCCF on 18.10.2024</p> <p>The reply was forwarded to RCCF on 18.10.2024 & MoEF & CC On 24.10.2024 Again EDS raised on 07.11.2024. Reply submitted to DFO in hardcopy on 13.11.2024. Again EDS raised on 18.11.2024 and replied on 19.11.2024</p> <p>EDS reply submitted to MoEF & CC on 13.12.2024.</p> <p>FAC scheduled on 26.12.2024</p> <p>Minutes issued on 04.01.2025.</p> <p>Has been deferred for want of ADS regarding:</p> <p>134 Ha DFL for CA land has been identified in the Ujaipur-Lepripahar Range.</p> <p>The EDS reply has been submitted to PCCF Nodal on 13.03.2025 for onward submission to MoEF & CC and consideration in FAC for grant of Stage I FC.</p> <p>EDS raised again on 24.03.2025. The revised CA scheme submitted to PCCF Nodal on 15.04.2025.</p> <p>Forwarded to MoEF & CC on 06.05.2025.</p> <p>IRO inspection held by DGGF, IRO on 20.05.2025 for CA Sites.</p> <p>FAC held on 24.06.2025.</p> <p>Stage I issued on 10.07.2025.</p> <p>Completed Stage I condition: SSWLP, NPV & CA, FRA (issued on 21.06.2021), Scheme (Safety zone, Minimization of soil erosion, Plantation of drought resilient plant species, construction of check dams, stabilization of OB dumps and conservation of Topsoil, Handover Schedule) [Approved on 23.10.2023]</p> <p>Project has submitted a letter to DFO for consideration of CA land for which CA Scheme amount has already been deposited in CAMPA.</p> <p>Compliance report submitted to DFO Sundergarh on 22.11.2025 and forwarded to RCCF on 23.12.2025.</p> <p>NOC under FRA:</p> <p>• NOC issued on 21.06.2021</p>

64

Status of ECRFC along with Coal Production Programme (31.12.2025)

Sl.#	Unit / Area	Target Coal (Mt) [2024-25]	EC Capacity MTPA	Date of EC Letter	Remarks
(10)	OC-1 & OC-2 (UG)	0.215	0.87	26-02-2013	<p>FC:(1300.935Ha)</p> <p>Stage-I FC obtained vide F.No.8-83/2012-FC dtd. 29.01.2013. Stage-I compliances submitted to MoEF, New Delhi on 01.09.2014. MoEF, New Delhi wrote to Principal Secy., F&E Dept., Govt. of Odisha on 10.02.2015 for Six-point compliance:</p> <p>Six-point compliances forwarded to MoEF&CC, New Delhi on 28.03.2018.</p> <p>9% interest against belated payment of NPV has deposited in CAMPA fund on 10.08.2018 (in 1st phase) & 15.03.2019 (in 2nd phase), as per instruction of Hon'ble Supreme Court on 14.01.2019.</p> <p>Forest Clearance issue is subjudice in Hon'ble Supreme Court of India & delayed due to non-constitution of Forest Bench, Stage-II FC awaited.</p> <p>GM, Orient Area requested to The Asst. Inspector General of Forests, MoEF&CC, New Delhi vide letter No.659, dtd.04.02.2021 to do the needful for the grant of Stage-II FC as it is urgently required to apply for renewal of mining leases acquired under M.C. Rules.1960 before 02.04.2021 (One year before the expiry of validity the said leases, i.e. on 02.04.2022.)</p> <p>GM, Orient Area requested once again to The Asst. Inspector General of Forests, MoEF&CC, New Delhi vide letter No.743, dtd. 12.11.2021 to do the needful for the grant of Stage-II FC as it is urgently required to apply for renewal of mining leases acquired under M.C. Rules.</p> <p>Now, a forest bench has been formed by Hon'ble Supreme Court of India vide order dt. 23.03.2022. Decision of Bench is awaited.</p> <p>The Stage I compliance report has been forwarded from State Govt. to MoEF & CC on 12.01.2023.</p> <p>10-point EDS raised by MoEF & CC on 07.03.2023.</p> <p>However, physical copy received by DFO Jharsuguda through State Govt. only on 10.07.23.</p> <p>The EDS points are submission of FRA certificate (for 8 villages) for which Collector has been requested on 15.05.2023 to conduct Gram Sabha & issue FRA Certificate.</p> <p>The demand note of Revised NPV & CA rates is awaited from DFO Jharsuguda and shall be paid once the demand is received.</p> <p>EDS raised by DFO on 27.09.2023 reg. kmf files of lease area, NPV details, etc.</p> <p>Reply submitted to DFO on 10.11.2023 for providing differential NPV demand as per revised rates.</p> <p>Again, letter sent to DFO on 13.03.2024 for calculation of differential NPV.</p> <p>Penal NPV demand raised for 221 Cr, under verification.</p> <p>As per demand of DFO the following needs attention while calculating Penal NPV and NPV</p> <p>Common Area of Samleswari and Lajkura for which NPV was paid has to be removed from present demand</p> <p>During development phase of UG only 20-30 % area is broken hence 30 % of UG Broken area should be considered for computing Penal NPV</p> <p>As the NPV of UG mines is dependent on the strain as per CIMFR report hence penal NPV should be calculated based on NPV of UG mines</p> <p>Meeting held with DFO on 01.06.2024 to revise the demand. A representation will be submitted by Project.</p> <p>A request letter submitted to DFO on 22.06.2024 for recalculation of Penal NPV and NPV. As per MCL calculation it is 20.12 Cr.</p> <p>Revised demand from DFO Jharsuguda is awaited for payment and obtaining Stage II FC</p> <p>During FRCM held on 16.08.2024 DFO JSG said clarification is yet to be sought.</p> <p>DFO JSG has sought clarification from PCCF Nodal reg. consideration of 30 % of total worked area as violation area vide letter dt. 31.08.2024.</p> <p>Further, a revised demand has been issued to Orient Area for 167.81 Cr.</p> <p>Calculation of NPV has been accepted however, the Penal NPV is calculated over 304 Ha area compared to 30 % of 30 ha area which was broken during 2013-2024 [Penal NPV of 275 Ha has been paid till 2018 which is again being sought]</p> <p>Demand rejected by PCCF Nodal and directed for site verification of DFO.</p> <p>DFO JSG vide letter dt. 30.10.2024 has sought to certify/assess the broken up forest area under UG mining from C&P&DIL.</p> <p>Further, a revised demand has been issued to Orient Area for 167.81 Cr on 31.08.2024.</p> <p>Demand was uploaded in Parivesh Portal on 27.09.2024 and rejected by Nodal Officer on 05.10.2024 stating "The actual area of violation and penal NPV thereupon may be ascertained through joint verification as per observation dt-07.03.2023 of MoEF & CC and report compliance".</p>
(11)	OC-3 (UG)	0.000	0.69	12-03-2013	<p><u>Orient 3 UG to OCP Proposal: 6 MTPA</u></p> <p>To be taken up by MDO Go Quest Solution Pvt Ltd, Kolkata. Awarded on 26.09.2023 & Agreement signed on 22.12.2023</p>
(12)	H.B.I. (UG)	0.215	0.95	26-02-2013	

Status of EGBFC along with Coal Production Programme (31.12.2025)

Sl. #	Unit / Area	Target Coal (Mn) [2024-25]	EC Capacity MTPA	Date of EC Letter	Remarks EC	Remarks FC
(13)	OC-4 (UG)	0.000	0.50	25-02-2013	Mining lease Area: S-11,215 Ha	<p>DFO JSG vide letter dt. 30.10.2024 has sought to certify/assess the broken-up forest area under UG mining from CMPDL.</p> <p>Meeting was held between MCL and CMPDL on 13.11.2024</p> <p>Initially the maps of 1390 Ha with worked out patches in National Grid have been submitted to CMPDL on 20.11.2024.</p> <p>DDM, Sambalpur Circle has scheduled a meeting on 18.12.2024 for verification of broken up forest land.</p> <p>Meanwhile differential NPV cost of ₹ 15,61,57,098.00 & differential SSWLP cost of ₹16,17,55,985.00 has been raised on 05.12.2024 for which proposal has been initiated and approval is under process.</p> <p>The proposal for Differential NPV has been approved by MCL after the demand was approved by PCCF office in Parivesh Portal. The payment will be made by 27.01.2025.</p> <p>The demand of SSWLP will be uploaded in Parivesh Portal for acceptance of PCCF Nodal and if accepted then competent approval of MCL will be obtained for payment.</p> <p>Regarding Penal NPV, MCL officials and CMPDL team visited DFO on 17.01.2025. The maps are under preparation by CMPDL in consultation with GIS team to map the underground broken area.</p> <p>Further DFO Jharsuguda has raised a 10 point EDS reg. ORSAC certified DGPS maps of CA land, Fresh FRA, etc.</p> <p>CMPDL has submitted the draft AutoCAD file representing the maximum working extents and superimpositions in the Underground Mines for authentication of Orient Area on 30.01.2025. After verification the files will be converted to KML and submitted to DFO and DDM for verification and finalization.</p> <p>Orient Area visited CMPDL on 12.02.2025 to confirm the maximum working extents.</p> <p>CMPDL has submitted letter on 11.04.2025 stating that the broken up area after 1992 is 228.10 Ha, however the same needs to be verified on the actual basis wrt the diverted area of Santleswari and Lajkura</p> <p>Meeting held through YC with DFO, MCL and CMPDL on 28.04.2025. DFO agreed on the assessment which showed broken area after 1992 as 228 Ha and sought to take the opinion vetted by DDM.</p> <p>Draft report submitted by CMPDL.</p> <p>The report submitted to DFO on 08.07.2025. Authenticated report re-submitted on 26.11.2025.</p> <p>NOC under FRA:</p> <p>10 villages: Gram Sabha of 08 villages completed.</p> <p>FC:(389.18Ha)</p> <p>Stage-I EC obtained vide F.No.8-83/2012-FC dttd. 31.01.2013.</p> <p>Stage-I compliances submitted to MoEF, New Delhi on 01.09.2014.</p> <p>MoEF, New Delhi wrote to Principal Secy., P&E Dept., Govt. of Odisha on 10.02.2015 for six-point compliance.</p> <p>Six-point compliances forwarded to MoEF&CC, New Delhi on 28.03.2018.</p> <p>9% interest against belated payment of NPV has deposited in CAMPA fund on 10.08.2018 (in 1st phase) & 15.03.2019 (in 2nd phase), as per instruction of Hon'ble Supreme Court on 14.01.2019.</p> <p>Forest Clearance issue is subjudice in Hon'ble Supreme Court of India & delayed due to non-constitution of Forest Bench. Stage-II FC awaited.</p> <p>GM, Orient Area requested to The Asst. Inspector General of Forests, MoEF&CC, New Delhi vide letter No.659, dttd.04.02.2021 to do the needful for the grant of Stage-II FC as it is urgently required to apply for renewal of mining leases acquired under M.C. Rules, 1960 before 02.04.2021 (One year before the expiry of validity of the said leases, i.e. on 02.04.2022).</p> <p>GM, Orient Area requested once again. The Asst. Inspector General of Forests, MoEF&CC, New Delhi vide letter No.743, dttd. 12.11.2021 to do the needful for the grant of Stage-II FC as it is urgently required to apply for renewal of mining leases acquired under M.C. Rules.</p> <p>Now, a forest bench has been formed by Hon'ble Supreme Court of India vide order dt. 23.03.2022. Decision of Bench is awaited.</p> <p>01-point query regarding submission of compensatory levies deposited in CAMPA against forest diversion was raised by MoEF & CC on 27.06.2018 which was forwarded to DFO Jharsuguda on 27.07.2018.</p> <p>Reply was submitted vide letter of PCCF dt. 01.06.2023.</p> <p>Letter issued by MoEF&CC to IRO for site inspection on 18.07.2023.</p> <p>Site visit done on 05.09.2024. Report submitted to MoEF & CC on 12.04.2024.</p>

Status of EC&FC along with Coal Production Programme (31.12.2025)

Sl.#	Unit / Area	Target Coal (MT) [2024-25]	EC Capacity MTPA	Date of EC Letter	Remarks EC	Remarks FC
(D)	Orient Area	0.430	3.01			
	Ib Valley Cl	101.03	159.71			
	MCL (Total)	225.00	319.81			
						EDS sought on 13.06.2024 to realize differential amount of levies such as NPV, CA, etc. EDS sought to IRO for reasons on delay in submission of inspection report. AIG MoEF & CC has sought compliance on 18.11.2024 reg. payment an interest on NPV paid on 15.03.2019 as per order of Hon'ble Supreme Court of India and any subsequent orders. Information on validity of lease and working of Orient Mine No. 3 and discrepancies in the amount deposited in CAMPA against this project. DFO has directed for reply of pt. 3, 4, 5 to letter dt. 18.11.2024 on 21.12.2024. Reply submitted on 04.03.2025. Draft report submitted by CMPDI. The report submitted to DFO on 08.07.2025. Authenticated report re-submitted on 26.11.2025. Differential NPV deposited.

67

Sl.#	Unit / Area	Target Coal (Mtpa) (2024-25)	EC capacity MTPA	Date of EC Letter	Remarks EC	Remarks FC
(1)	Jagannath OCP	7.50	7.50	09.09.2020	<p>MP approved on 18.04.2017. Mining Lease Area:553.946 Ha BG amounting to Rs. 39.87 Cr. Deposited with SPcB. Remediation Plan & NCRAP under implementation. To be completed in 3 years' time. Amendment in EC was applied on 30.09.2023 for time extension. EDS raised by MoEF&CC dtd 05.10.2023 seeking certified compliance report. Mine inspection completed on 02.02.2024. Compliance report obtained on 25.07.2024 which didn't cover the BG part comments. The Scientist which monitored the project got transferred. Project was in communication for the issue with IRO office continuously and visited on 18.09.2024 flagging the issue.</p> <p>MP approved on 20.11.2017. Mining Lease Area:538.341 Ha EC granted:16-02-2018. Amendment In EC:</p> <p>Mining plan-Rev-1 approved. Minutes issued on 01.02.2022. Uploading of form-4, Addendum EIA/EMP done on 09.02.2022. EAC held on 03.03.2022 and minutes published on 13.03.2022. EDS sought has been submitted to MoEF on 18.03.2022. Reconsidered for EAC to be held on 01.04.2022. Minutes published on 19.04.2022.</p> <p>EC recommended. EC letter is issued on 02.05.2022. CTE for the amended EC issued on 21.07.2022. CTO for amended EC issued on 16.08.2022.</p> <p>50% expansion under special dispensation O.M dated 07.05.2022: Application applied on 13.05.2022.</p> <p>EDS raised on 30.05.2022.</p> <p>Project has re-applied for availing 50% EC enhancement in the existing Mine lease area i.e 638.341 ha on 06.06.2022.</p> <p>EDS raised on 13.06.2022 by MoEF&CC.</p> <p>Reply to EDS dated 30.05.2022 and 13.06.2022 submitted on 11.07.2022.</p> <p>EC letter for 30 Mty issued by MoEF&CC on 25.07.2022 under special dispensation O.M dtd 07.05.2022.</p> <p>EC application in compliance to the EC letter dtd 25.07.2022 issued by MoEF&CC under special dispensation O.M dtd 07.05.2022, submitted through Parvash Portal on 28.01.2023. EAC raised an EDS on 01.02.2023 for submission of CTO for 30 Mty by SPcB.</p> <p>CTE obtained by SPcB on 27.01.2023; CTO issued on 10.02.2023. EDS reply submitted on 18.02.2023.</p> <p>EAC meeting held on 14.03.2023.</p> <p>MoEF&CC deferred the proposal and want to review the proposal after 3 months again.</p> <p>Reply likely to be submitted in first week of Sept 2023. Addl. CAQMS installation and development of SAL Nursery as major compliance conditions completed in Aug'23 last week.</p> <p>Reply submitted on 06.09.23. Considered in the EAC meeting held on 27.09.23. EC letter issued on 13.11.2023. Uploaded on Parvash Portal on 17.11.23.</p> <p>EC for 30 Mty including 20.383 Ha Forest Land:</p> <p>Application for TOR submitted on 24.02.2023 but deferred stating that EDS raised on 07.03.2023 stating that "This is another application of TOR with increase of area for the same mine. PP is advised to file its application after completing the process of EC, which is under consideration and pending due to observation." EDS reply to above submitted on 04.12.2023.</p> <p>Considered in the EAC meeting held on 21.12.2023. Minutes awaited. Site visit is expected as per discussion in the EAC meeting.</p> <p>Minutes of the meeting published on 02.01.2024.</p> <p>TOR recommended.</p> <p>TOR issued on 12.03.2024</p>	<p>Forest Area:12.521 Ha available.</p> <p>Forest Land: 20.383 Ha</p> <p>A parallel proposal for diversion of 20.383 Ha Forest land within the present lease area is under process.</p> <p>The Mining Plan has been approved on 25.04.2022 and Application submitted in Parvash Portal on 30.04.2022 and Serial Number allotted vide no. OR-038/2022-1.05.2022.</p> <p>Form A Part I has been submitted on 30.04.2022.</p> <p>41 Ha CA land (with density 200 nos./Ha i.e. 8200 nos.) allotted in Tatcher Range on 21.03.2022. DGPS and Pillar posting completed on 41 Ha CA land in Garjang Village. Additional CA land for 32800 nos. of plants i.e. 62.7 Ha allotted in Karanpur Village. ORSAC requested DGPS on 22.06.2022. DGPS field survey completed on 31.07.2022.</p> <p>Tree enumeration field survey completed on 31.07.2022.</p> <p>Proposal forwarded to Nodal Officer on 13.10.2022.</p> <p>EDS raised by Nodal Officer.</p> <p>Compliance submitted to DFO Angul on 05.11.2022.</p> <p>Pending with RCCF (Angul) since 27.12.2022. Reply to 11-point EDS submitted to RCCF on 27.12.2022. Reply submitted to PCCF on 12.01.2023. Again 04-point EDS raised by RCCF on 31.01.2023 regarding submission of location map of applied area, KML of CA land and 20.383 Ha Forest land, DGPS map of 20.383 Ha and revised CA Scheme. Reply submitted to PCCF on 03.03.2023.</p> <p>Revised CA Scheme sought from DFO which was submitted to PCCF.</p> <p>Proposal forwarded from PCCF to State Govt on 10.04.2023 and to MoEF & CC on 27.04.2023.</p> <p>12-point EDS raised by MoEF & CC after >60 days i.e., on 05.07.2023. KML files of safety zone, CA land and compliance report of earlier diversion, Revision of cost benefit ratio etc.</p> <p>Reply submitted to DFO on 22.07.2023. Again 02-point EDS raised by DFO for submission of revised MP & MCP and clarification of difference between MP Revision 1 & 2.</p> <p>Meeting held with PCCF(N) on 01.09.23 & with RCCF 11.09.23. RCCF asked MP to submit DGPS surveyed KML file of old safety zone of old diversion proposal.</p> <p>Estimate for DGPS survey provided by ORSAC on 02.11.2023. Estimate approved and payment made to ORSAC.</p> <p>Field visit of ORSAC completed from 30.11.2023 to 08.12.2023. Field survey completed on 21.12.2023.</p> <p>Final DGPS maps received from ORSAC on 08.01.2024.</p> <p>Reply submitted to DFO on 19.01.2024.</p> <p>Site inspection of 6.033 Ha old safety zone is scheduled on 07.02.2024.</p> <p>Report forwarded to RCCF on 13.02.2024 and submitted on 19.02.2024.</p> <p>RCCF returned the EDS reply to DFO for CA scheme on 23.02.2024.</p> <p>Forwarded to PCCF(N) on 06.04.2024. A certificate of Collector, Angul is sought reg. CA land allotment submitted to PCCF.</p> <p>EDS raised by PCCF on 07.05.2024 for reply on 07 points related to CA land. Forwarded to RCCF on 03.06.2024. Again 02-point EDS raised by RCCF on 11.06.2024 regarding CA land mismatch and SDI topsheet</p> <p>Reply submitted to PCCF(N) on 18.06.2024.</p> <p>Submitted to MoEF & CC on 15.07.2024.</p> <p>FAC held on 27.08.2024. Minutes issued on 12.09.2024.</p>
(2)a	Bhubaneswar OCP	30.00	28.00 30.00 30.00	16-02-2018 25.07.2022 13.11.2023	<p>Area Expn-658.724 Ha</p>	

Status of EC & FC as on 31.12.2025

Sl.#	Unit / Area	Target Coal (Mt) [2024-25]	EC capacity MTPA	Date of EC Letter	Remarks EC	Remarks FC
					<p>Baseline studies completed Feb-Mar 2024.</p> <p>IRD inspection completed on 02.02.2024. Certified Compliance report is obtained on 18.07.2024.</p> <p>Public Notice proceedings submitted to MoEF & CC on 21.06.2024</p> <p>Clarification letter received from PCCF (N) on non-presence any Eco sensitive zone/wildlife corridor on 25.04.2024.</p> <p>Work order for Social Impact Assessment & OB to Sand/other construction material feasibility study awarded on 25.04.2024.</p> <p>Certificate from SPCB reg. non-working in 20.383 Ha obtained on 26.07.2024 stating Board has neither any provision nor capacity to issue such certificate. DFO site inspection report dtd 15.01.2024 mentions there is no violation on 20.383 ha patch may be attached for compliance.</p> <p>OB to Sand/other construction material feasibility study obtained from JI Bhubaneswar on 22.08.2024.</p> <p>Social Impact Assessment report Site visit conducted from 20.09.2024 and 26.09.2024. Social Impact Assessment final report from Sambalpur University obtained on 17.11.24.</p> <p>EAC team visit scheduled from 08.07.2024 to 10.07.2024.</p> <p>Site visit report of EAC Subcommittee obtained on 19.09.2024.</p> <p>Compliance report prepared.</p> <p>EC application along with EIA EMP report will be submitted shortly.</p> <p>The site inspection of IRO, MoEF & CC held on 19.03.2025</p> <p>Application submitted on 13.05.2025. EAC held on 26.05.2025.</p> <p>EC issued on 23.06.2025</p> <p>CTE presentation held in SPCB on 24.09.2025. CTE issued on 25.10.2025</p>	<p>Stage I letter issued on 24.09.2024</p> <p>NPV and CA paid on 05.11.2024</p> <p>Non-Forest land CA [Mutation & PF Notification]: Mutation has been paid for 41 Cr. Mutation completed</p> <p>SSWLCF: Scheme approved and demand received on 06.03.2025.</p> <p>Stage I compliance submitted to PCCF Nodal in hardcopy on 15.04.2025</p> <p>Forwarded to MoEF & CC on 17.05.2025.</p> <p>Stage II issued on 30.05.2025</p> <p>Gram Sabha: Naraharipur, Rajjoda, Jilinda, Anandapur and Rakas RF District Collector (DC) has been requested for conducting Gram Sabha and issuance of NOC under FRA on 16.04.2022 and 01.07.2022.</p> <p>NOC under FRA: Meeting held with GJ, BBSRI with Collector on 30.10.2024.</p> <p>Notice issued for the villages 15.01.2025 for recording response of villages. Naraharipur, Rajjoda, Jilinda, Anandapur and Rakas RF Meeting held on 23.08.2025 for Naraharipur</p> <p>NOC for FRA for 5 Villages [Naraharipur, Jilinda, Anadipur, Langjoda, Rakas] in 3 Gram Panchayat is to be obtained out of which Gram Sabha for 3 villages have been completed and Gram Sabha of Kandhat GP (Anadipur and Langjoda Village) completed.</p>
(b)	Bhubaneswari OCP	--	50.00	--	<p>Mining Lease Area: 886.786 Ha (as per MP&MCP)</p> <p>EC (50 Mty)</p> <p>Baseline data work (Dec-Mar'21) has been completed. Report submitted to CMPDI RI-VII in June 2021.</p> <p>MP&MCP approved for 50 Mty approved on 28.10.2023 in phases.</p> <p>Application for ToR will be made after application for forest diversion proposal which will be taken up after obtaining Stage I FC for 20.383 ha forest patch.</p> <p>A parallel proposal for re-handling the external dump for mining purpose under the EC boundary of 28 Mty is under progress. For re-handling the external dump for mining purpose under the EC boundary of 28 Mty, the detailed status submitted in SI no. 2(a)</p> <p>MP&MCP -Rev 2 for BBSRI OCP 28 to 30 Mty has been approved by Board on 26.04.2022. Application for Stage I FC for 20.383 ha applied on 30.04.2022 through Parivesh Portal. Details provided at FC part at 2(a).</p>	<p>FC (121.55 Ha)</p> <p>PR approved by MCL & CIL Board.</p> <p>MP & MCP for 50 Mty approved by MCL Board on 28.10.2023.</p> <p>DGPS of Forest land & ML area:</p> <p>Reconciliation of land schedule in process at project. Forest Area may increase by 30 Ha. Reconciled Land schedule in composite revenue plan submitted to CMPDIL-exploration dept. and P&P, MCL HQ for outlining of block boundary on 15.12.2021.</p> <p>Proposal for DGPS survey and pillar posting in the forest land and block boundary approved on 20.11.2021. Work Order for pillar posting and DGPS survey issued on 11.03.2022. Pillar posting completed for 199.69 Ha.</p> <p>Letter written to ORSAC for DGPS survey on 105.55 Ha balance area on 20.07.2023.</p> <p>Identification of CA Land:</p> <p>DFO, Nayagarh was requested vide letter dt: 02.11.2020 for providing CA land. Project team met DFO, Nayagarh on 20.11.2020, he assured for providing CA land.</p> <p>DFO, Nayagarh vide letter dt: 22-12-2020 communicated potential degraded forest land of 409.92 Ha for CA in Daspalla & Gantia Forest range.</p> <p>DFO, Nayagarh has requested vide memo no. 8342/4F/2020, dtd: 22.12.2020 for field measurement of available CA land. The field measurement at Daspalla and Gantia Forest range will be conducted on 05.01.2021&06.01.2021 in presence of Range officers of Daspalla and Gantia Forest range. Officials of Bhubaneswari OCP visited Nayagarh Forest Division on 05.01.2021, but it could not be conclusive, and DFO, Nayagarh Forest Division fixed next meetings on 15th and 16th of January 2021. DFO conducted a meeting with Range Officers on 18.01.2021 and instructed to identify CA land for Bhubaneswari OCP. Range Officer, Gantia Forest range assured to provide 150 ha of CA land. E&F officials visited Daspalla and Mahipur forest range and DFO, Nayagarh on 20.01.2021 and met forest officials. Range Officer, Mahipur verbally assured to provide 100 Ha of degraded forest land for CA purpose in Mahipur forest range. On 08.2.21 E&F officials met DFO Nayagarh and DFO Nayagarh instructed to arrange 250 ha of CA land in Mahipur forest range. On 18.02.2021, area officials of E&F Dept., met Range Officer, Mahipur to provide 250 ha of CA land.</p>

Sl.#	Unit / Area	Target Coal (Mt) (2024-25)	EC capacity MTPA	Date of EC Letter	Remarks EC	Remarks FC
(3)	Ananta Expn. OCP (Ph-III)	18.70	15.00/20.00	16-02-2018	<p>MP approved on 30.03.2009. Mining Lease: 1419.821 Ha</p> <p>50 % expansion Proposal: (20 to 30 MTPA) under 7 (ii); O.M-1.04.22</p> <p>MP & MCP approved on 11.11.24.</p> <p>Baseline studies completed from Feb - June 2024.</p> <p>Draft EIA EMP submitted by CMPDI on 30.09.2024.</p> <p>IRO inspection held on 18.10.2024. Project official visited IRO office on 16.11.2024 and submitted the final compliance report for issuance of CCR. Final compliance report submitted to IRO on 16.11.24 for issuing CCR</p> <p>CCR report for Ananta OCP obtained on 19.11.2024</p> <p>Comments on draft EIA-EMP submitted by EEF depts. to CMPDI on 24.10.2024.</p> <p>Application for EC submitted on 27.11.2024</p> <p>EAC held on 10.12.2024. Minutes issued on 23.12.2024.</p> <p>Proposal deferred for compliance of 14-point EDS.</p> <p>Major points are:</p> <ul style="list-style-type: none"> Letter from DFO regarding loss of habitat in the area and mitigation measures due to proximity of Kanhiyena - Anantapur Elephant Corridor (5.27 km) and Sankosia - Simhlipta Tiger Corridor (9.01 km). A Bio-remediation Plan from a reputed Government Institute is required for protecting the Bangaru Stream proposed for diversion. Carbon emission and mitigation plan Clarification reg. dispatch from SILO for 20 MTPA and EC has been applied for increase to 24 MTPA Restoration plan for water bodies post mining scenario ADS reply submitted to MoEF & CC on 07.02.2025. Re-considered for hearing in EAC meeting. EC issued on 16.03.2025. CTO issued on 15.04.2025. 	<ul style="list-style-type: none"> DFO, Nayagarh allotted 400 ha of degraded forest land for CA purpose on 30.03.2021. Tracing of coordinates for DGPS survey of CA land of both the Forest Ranges is in process. Letter written to ORSAC on 15.03.2022 for undertaking DGPS survey of CA land. GM Bhubaneswar Area requested DFO, Nayagarh, Odisha vide letter dttd. 19.01.2022 to provide additional 80 Ha Compensatory Afforestation Land as well as GPS coordinates with Block Plan. CA land at Nayagarh is not suitable due to lapse of 2 years. Fresh CA is under identification at Rourkela Forest Division 278 Ha DFL for CA land has been allotted in Rourkela Division on 29.04.2025. Proposal for DGPS through ORSAC approved and survey completed. Demarcation at Banki Range Rourkela under progress. Tree enumeration under progress and work order issued on 27.03.2025. CA land DGPS completed. However, patra has been applied over few patches of CA land which is being identified. Tree Enumeration completed over forest land. Final abstract authenticated. <p>Forest Area: 334.362 (Total) Inclusive of Ph-III: 240.67 Ha</p>
(A)	Jaganath Area	56.20	55.50	---	MP approved on 01.07.2011.	Forest Area: 186.311 Ha available.
(4)	Lingaraj OCP	17.00	16.00/20.00	27-11-2015	MP approved on 01.07.2011. Mining Lease: 1410.01 Ha	Forest Area: 186.311 Ha available.
(B)	Lingaraj Area	17.00	20.00	---	MP approved on 08.02.2017.	Forest Area: 2.307 Ha available.
(5)	Kanha OCP	14.00	14.00	17-07-2017	MP approved on 08.02.2017. Mining Lease: 718.00 Ha	Forest Area: 2.307 Ha available.
(5a)	Gopalji-Kanha OCP	0.00	30.00	---	<p>MP approved on 08.02.2017. Mining Lease: 2264 Ha</p> <p>EC 30.00 MTPA</p> <p>PR approved by CIL Board in Sept 2020. Land use map of Part Area was submitted to CMPDI. In Nov 2020 partly. Opined by CMPDI to prepare the Mining Plan in Phases 2165 Ha out of 2664 Ha in 1st Phase and 499 Ha in 2nd Phase.</p>	<p>FC: 370 as per PR Ha (may change): 373.80Ha (approx.) [299.44 Ha Revenue Forest & 74.39 Ha Reserve Forest]</p> <p>Land use map submitted to CMPDI. In Nov 2020 partly.</p> <p>Mining Plan under preparation at CMPDI, RI-VII.</p>

Status of EC & FC as on 31.12.2025

Sl.#	Unit / Area	Target Coal (Mt) [2024-25]	EC capacity MTPA	Date of EC Letter	Remarks EC	Remarks FC
1					Project Authority Provided land schedule of only 1943.87 Ha. P&P dept is in the favor of single Mining plan based on mining schedule of entire area. The decision is to be finalized soon for finalization and approval of Mining plan.	Land schedule preparation expected to be completed by Oct' 2022. Hal Sabik records verification is going on for forest land and 30% record verification completed.
2					MP&MCP has been Approved by MCL Board on 27.12.2023. DGPS survey for authenticated digitized KML of Mine lease and forest patches are awaited from ORSAC for ToR application through Parivesh Portal in the EC process.	For allotment of Identified Compensatory Afforestation land in the degraded forest land, DFO, Angul, DFO, Dhenkanal Athagarh, DFO, Kendujhar, DFO Bolangir, DFO Koraput were requested.
3					DGPS survey of Mine Lease: Completed on 03.07.2024	DFO Dhenkanal on dtd. 13.07.2021 has agreed to provide only 160.00 Ha of degraded forest land for Compensatory Afforestation in Dhenkanal Division.
4						G.M, Kaniha, requested DFO, Bolangir Forest Division to identify 680 Ha degraded forest land for CA land for diversion of 340.03 Ha (approx.) vide letter dtd. 14/15.08.2021.
5						DFO Bolangir communicated to GM, Kaniha area vide letter dtd. 25.11.2021 and offered 750 ha (approx.) degraded forest land for taking up DGPS survey and pillar posting of identified area. Forest Department of Bolangir Division submitted coordinates for DGPS survey of CA land on 21.01.2022. Work Order issued on 15.06.2022 for DGPS and pillar posting over 750 Ha CA land. DGPS survey is under progress and expected to be completed by 28.02.2023.
6						After verification of Sabik records the total forest area comes to 768 Ha approximately. The Hal and Sabik records are under verification by Tehsilidar. DGPS survey of CA land completed and submitted to ORSAC for authentication on 27.02.2023.
7						DGPS survey of Mine Lease: DGPS survey completed by ORSAC on 11.03.2024 and pillar posting completed (100% Completed.).
8						Authenticated maps from ORSAC obtained on 26.06.2024.
9						DGPS survey of Forest Patches: Started on 11.08.2024 and completed. Authenticated by ORSAC on 13.11.2024
10						Action Taken for Identification Non-Forest CA land as per FC Rules 2023:
11						Committee for area level have visited Kalahandi District on 03rd July 2024 to 5th July 2024 in order to explore the availability of CA Land in Kalahandi & subsequently visited 28th July 2024 to 04th August 2024 to 03 different Tahsils viz T. Rampur, M. Rampur & Lanjigarh as a follow up exercise for identification of CA Land. Post follow up 132.23 Ha.
12						Land which has been allotted to Kaniha OCP. Joint Verification of allotted CA Land carried out by Forest and Revenue Department, and it was found that the area has dense vegetation.
13						CA Rules has been amended on 20.09.2024 and DFL will be acceptable for CPSUs.
14						Project and HQ officials met DFO Bolangir on 25-26 Nov'24 for preparation of CA Scheme and site suitability certificate. DFO has sought time for site visit and checking site for preparation of CA Scheme.
15						Matter apprised to PCCF Hoff twice. During the meeting held on 21.12.2024, he has already instructed DFO Bolangir for providing 600 Ha land and project should follow up with DFO for needful.
16						Balance CA land is to be identified elsewhere.
17						Project visited DFO Bolangir on 24.12.2024 for further discussion.
18						Area also visited DFO Rourkela Office for suitable CA land on 31.01.2025 for suitable CA land.
19						753 Ha. Land has been allotted to Gopalji-Kaniha Expansion OCP on 03.06.2025 under Bankl range in Rourkela Forest Division.
20						DGPS survey and pillar posting tender floated. Work started in Aug 2025.
21						Few patches of CA land found unsuitable hence alternate land is being identified.
22						CA land being reidentified at Nowrangpur.
23						Tree Enumeration is under progress.

Gram Sabha for FRA: (15 villages)

Sl.#	Unit / Area	Target Coal (MN) [2024-25]	EC capacity MTPA	Date of EC Letter	Remarks EC	Remarks FC
(C)	Kanha Area	14.00	14.00	---		
(6)a	Bharatpur OCP	15.00	20.00	31-10-2008 27-05-2021 (Amended)	<p>MP approved on 16.03.2021.</p> <p>Mining Lease: 927.42 Ha</p> <p>Amendment in EC recommended. Amended EC letter granted on 27.05.2021 by MoEF & CC.</p> <p>MP approved on 10.06.2020.</p> <p>Mining Lease Area: 1556.94 Ha</p> <p>EC: 26 Mty</p> <p>Form I and PFR for Tor has been submitted through Parivesh portal on 31.03.2021.</p> <p>Considered in the EAC meeting held on 09.04.2021. Minutes published on 27.04.2021. Additional details sought. Certification from Dy Director of Mines is required in respect of past production details of the project for finalization of the reply. Reply has been finalized and submitted through Parivesh portal on 14.10.2021.</p> <p>Considered in the EAC meeting held on 27.10.2021. The proposal has been deferred by the EAC. EAC recommended PP to achieve the production of more than 80% of the sanctioned capacity as per existing EC dated 2008 for at least 3 continuous months for base line data collection since it is the case of expansion. Fresh baseline data is needed.</p> <p>Revised mining plan for 20 MTPA capacity and area expansion from 927 Ha to 1556 Ha as of earlier 26 MTPA MP&MCP land area is to be prepared.</p> <p>Form I in Parivesh portal submitted on 19.06.2022 for TOR. TOR has been recommended as per the minutes published on 21.06.2022.</p> <p>TOR issued on 28.06.2022.</p> <p>Workorder for preparation of EIA EMP, traffic study and Bangaru Jhor Diversion and baseline studies has been awarded to C&PDI RI-7. Works are under progress.</p> <p>Draft EIA EMP submitted to SpCB by 31.03.2023 for conduct of PH. PH scheduled on 28.06.2023.</p> <p>Collector Angul vide letter dtd 23.06.2023 requested Member secretary for postponing the PH to 21.07.2023.</p> <p>Public Hearing conducted on 21.07.2023 successfully.</p> <p>ATR for the issues raised in the PH submitted to regional office for finalization of PH proceedings on 25.07.2023.</p> <p>Final PH proceedings obtained on 10.10.23.</p> <p>R/O inspection for compliance of the earlier EC conditions is awaited. Letter written to R/O on 29.10.23. Also, MCL HQ Envt officials visited R/O office on 20.11.23 for expediting the inspection for all mines where compliance report is required.</p> <p>R/O inspection of the mine has been held from 22-23 Dec 2023. Certified Compliance Report obtained on 25.12.2023.</p> <p>EC application submitted to MoEF&CC on 20.01.2024.</p> <p>EAC meeting held on 13.02.2024.</p> <p>Minutes published on 27.02.2024.</p> <p>Deferred for 24-point EDS out of which major are- Permission from State Authorities regarding Bangaru Jhor Diversion, Clarification on Forest diversion proposal, approaching major manufactures of country for LNG/CNG/electric based HEHMs, consent from district administration whether grazing land is allowed to be diverted for mining etc.</p> <p>Meeting with Angul Irrigation Dept regarding Bangaru Jhor diversion to be held shortly. Meeting held on 07.05.2024 with Angul Irrigation Dept.</p>	<p>(Kansamunda, Aditya prasad, Jajpur, Jarada, Gundurtali, Chhella, Patharmunda, Telisingha, Jamania, Kanha, Malapasi, Badagunduri, Golland, Balarampur, Sardhapur),</p> <p>Request letter dtd. 17.09.2021 and 26.05.2022 sent to District Collector, Angul to conduct Gram Sabha for 15 villages and 2 Reserve Forests.</p> <p>Forest Area: 177.77 Ha available.</p>
(b)	Bharatpur OC Expn. (20 MTY)	---	---	---	<p>MP approved on 10.06.2020.</p> <p>Mining Lease Area: 1556.94 Ha</p> <p>EC: 26 Mty</p> <p>Form I and PFR for Tor has been submitted through Parivesh portal on 31.03.2021.</p> <p>Considered in the EAC meeting held on 09.04.2021. Minutes published on 27.04.2021. Additional details sought. Certification from Dy Director of Mines is required in respect of past production details of the project for finalization of the reply. Reply has been finalized and submitted through Parivesh portal on 14.10.2021.</p> <p>Considered in the EAC meeting held on 27.10.2021. The proposal has been deferred by the EAC. EAC recommended PP to achieve the production of more than 80% of the sanctioned capacity as per existing EC dated 2008 for at least 3 continuous months for base line data collection since it is the case of expansion. Fresh baseline data is needed.</p> <p>Revised mining plan for 20 MTPA capacity and area expansion from 927 Ha to 1556 Ha as of earlier 26 MTPA MP&MCP land area is to be prepared.</p> <p>Form I in Parivesh portal submitted on 19.06.2022 for TOR. TOR has been recommended as per the minutes published on 21.06.2022.</p> <p>TOR issued on 28.06.2022.</p> <p>Workorder for preparation of EIA EMP, traffic study and Bangaru Jhor Diversion and baseline studies has been awarded to C&PDI RI-7. Works are under progress.</p> <p>Draft EIA EMP submitted to SpCB by 31.03.2023 for conduct of PH. PH scheduled on 28.06.2023.</p> <p>Collector Angul vide letter dtd 23.06.2023 requested Member secretary for postponing the PH to 21.07.2023.</p> <p>Public Hearing conducted on 21.07.2023 successfully.</p> <p>ATR for the issues raised in the PH submitted to regional office for finalization of PH proceedings on 25.07.2023.</p> <p>Final PH proceedings obtained on 10.10.23.</p> <p>R/O inspection for compliance of the earlier EC conditions is awaited. Letter written to R/O on 29.10.23. Also, MCL HQ Envt officials visited R/O office on 20.11.23 for expediting the inspection for all mines where compliance report is required.</p> <p>R/O inspection of the mine has been held from 22-23 Dec 2023. Certified Compliance Report obtained on 25.12.2023.</p> <p>EC application submitted to MoEF&CC on 20.01.2024.</p> <p>EAC meeting held on 13.02.2024.</p> <p>Minutes published on 27.02.2024.</p> <p>Deferred for 24-point EDS out of which major are- Permission from State Authorities regarding Bangaru Jhor Diversion, Clarification on Forest diversion proposal, approaching major manufactures of country for LNG/CNG/electric based HEHMs, consent from district administration whether grazing land is allowed to be diverted for mining etc.</p> <p>Meeting with Angul Irrigation Dept regarding Bangaru Jhor diversion to be held shortly. Meeting held on 07.05.2024 with Angul Irrigation Dept.</p>	<p>FC (44.64 Ha)</p> <p>Mining Plan approved by MCL Board dt. 10.06.2020.</p> <p>DGPS survey of forest land:</p> <p>Collection of Toposheet from Survey of India completed on 12.08.2020.</p> <p>Work awarded to L1 bidder M/S. Suvadra Consultants dt. 29.08.2020.</p> <p>Work started on 15.11.2020 and survey work completed on 13.05.2021.</p> <p>Verification by DFO completed in June 2021 and forwarded plans to ORSAC for authentication. ORSAC returned the plans seeking DGPS plans of ML area of existing mine i. 927.42 Ha vide letter dated 27.11.2021. ORSAC asked for DGPS survey of entire ML area of Bharatpur OCP. However, DGPS survey of entire ML area has not been conducted earlier.</p> <p>Identification of CA Land:</p> <p>CA land identification under process by Pallahada DFO. DFO has written letter vide no. 5755 dt. 27.06.2020 to forest range officer and Tahsiladar. Inspected a site of about 89.29 Ha (Pangatira Khesra forest) along with forester and team dt. 10.07.2020.</p> <p>Ranger Mahabirod forwarded the plans and details to DFO, Dhenkanal dt. 24.7.2020. Upon investigation of land schedule and physical verification with Revenue Inspector, it was found that there are some encroachments in the identified area. And pursued with Ranger, Mahabirod for identifying degraded reserve forest.</p> <p>Inspected 160.00 ha at Sunahara R.F. and Balho R.F. under Bhuban Range of Dhenkanal Division on 24.11.2020. Since the identified land is having density of 200 to 400 plants per hectare, more 30-40 ha land will be required for carrying out CA. Range Officer, Bhuban range communicated the availability of land to DFO, Dhenkanal. DFO Dhenkanal has asked to carry out DGPS survey after assessment of crown density. Range officer Bhuban yet to confirm the crown density of the region. Pillar posting and DGPS of CA land completed on 15.04.2022.</p> <p>GM, Bharatpur sent a request letter, dtd. 24.07.2021 to the PCCF to investigate the matter of assessing the crown density as required with a copy to DFO, Dhenkanal.</p> <p>Tree enumeration of Forest land: DFO Angul communicated to Range Officer, Tahser Range with a copy to GM, Hingula and Tahsiladar. Tahsiladar vide letter dtd. 28.12.2020 to enumerate the tree growth existing on the revenue forest land over 44.64 Ha. Tree enumeration started on 28.04.2021 but could not be completed due to obstruction by villagers' multiple times and expected to be completed by Feb 2023.</p> <p>CA land allotted on 06.01.2021 in Bhuban Range of Dhenkanal Division. Pillar posting completed. Physical survey for DGPS of CA land completed by ORSAC on 15.04.2022.</p> <p>Forest application submitted in portal on 27.03.2022. EDS raised by PCCF on 28.03.2022. EDS raised for submission of authentic Forest Land KML and Copy of the detailed land use plan in 1:4,000 scale prepared by using GPS or Total Station has no index and signed by the authorized signatory.</p> <p>ORSAC requested to undertake DGPS of Expansion mine lease area for authentication of forest patches; DGPS survey completed and KML and DGPS map received on 07.11.2022.</p> <p>EDS raised by Nodal Officer has been submitted 02.12.2022. Proposal accepted and Serial No. issued on 03.12.2022. Proposal forwarded to DFO for acceptance of Hardcopy and site inspection report. Hard copy submitted to DFO on 21.12.2023.</p>

72

Status of EC & FC as on 31.12.2025

Sl.#	Unit / Area	Target Coal (Mt) [2024-25]	EC capacity MTPA	Date of EC Letter	Remarks EC	Remarks FC
1					A joint inspection held on 07.08.2024. Officials of Minor Irrigation, Mega lift Division, Lift Irrigation and Flood Subdivision participated. Report is awaited from the officials regarding any compensatory cost involvement. A final DPR will be prepared after engaging a State empaneled consultant for applying the diversion.	8-point EDS raised on 27.12.2023 regarding finalization of CA land and CA scheme, undertaking of payment for NPY, CA, SSWLP, RWP, Soil & Moisture conservation plan, FRA certificate and Stage II compliance of earlier FC approval. DGPS survey of Sal Forest Completed on 15.02.2023 and addl. CA land 14 ha completed on 09.03.2023.
2					Work order issued to CMPDI on 13.09.2024 for preparation of final diversion plan along with NIH (National Institute of Hydrology, Roorkee). Will take 9 months' time which shall be vetted by State Irrigation Dept.	CA scheme prepared. Tree enumeration through sample plot completed. EDS reply submitted in 17.06.2023. Site visit of DFO held on 23.08.2023. Form A part II forwarded to RCCF in hard copy on 11.10.2023.
3					A joint inspection by State Irrigation officials held on 07.08.2024. Work awarded to CMPDI on 13.09.2024 to prepare final Diversion plan in coordination with NIH Roorkee which is to be vetted by State Water Resource Dept for NoC for diversion.	Site visit of RCCF held on 09.11.2023.
4					Preliminary Site inspection by NIH Roorkee held on 23.10.2024. Rainfall data for past years and cross sections of the Nallah sent by Project on 10.11.2024.	03-point EDS raised by RCCF on 09.11.2023 reg non acceptance of Reserve Forest as CA land & providing pillars with serial nos. as per DGPS maps
5					Site sampling for both Bharatpur and Ananta done on 10-12th Dec 2024 by NIH Roorkee.	EDS reply submitted on 01.12.2023 to DFO.
6					Letter sent to Water Resources Deptt. GoO on 30.11.2024 for approval of diversion of Nallah.	Again, EDS raised by DFO on 27.12.2023 reg. submission of "certificate from State Govt. reg. non-availability of land outside notified forest "(CA land has been identified in notified Reserve Forest of Dhenkanal) for offering as CA.
7					Final report from NIH received on 11.06.2025. Meeting held with WR Deptt. on 18.08.2025.	Project had offered ACA land in lieu of CA land, however DFO has sought supporting document that "project proponent is a Govt. Agency which is eligible to offer ACA as per guidelines, NOC from State Govt. that ACA land can be declared as Protected Forest, or its ownership can be changed to Forest Deptt. and Scheme to improve the canopy density to minimum of 0.4".
8					The proposal is to be considered in an integrated manner, with diversion of Bangaru Jhor proposed in Ananta OCP. State Water Resources Dept directed the project to submit the site inspection report from the Superintendent Engineer, Angul Irrigation Division.	Reply submitted on 08.01.2024.
9					Site visit is awaited for Ananta OCP part. Meeting scheduled with Zonal Water Resources Deptt. on 25.09.2025	Proposal submitted to RCCF on 19.01.2024.
10						Again, EDS raised by RCCF on 16.02.2024 reg. submission of non-Forest CA land as per provision of FC, Rule 2022
11						DGPS survey by ORSAC held on 11 to 16 th March 2024.
12						Maps received from ORSAC. Authentication from RI, Tehsildar & Ranger in process.
13						Draft reply submitted to DFO on 04.04.2024.
14						Reply submitted to DFO on 07.05.2024.
15						DFO to visit ACA site for verification and site suitability.
16						EDS raised for verification of ACA sites of MCL.
17						Site visit of Revenue and Forest Officials held on 26.06.2024. Final report submitted to DFO on 01.07.2024.
18						Site suitability issued on 13.08.2024. As per letter the density is 0.32 and not suitable for ACA. DFO has been requested to prepare a CA scheme for ACA land.
19						Hai-Sabik verification of CA land has been done and it is found that 12-15 ha is hal forest kisan.
20						CA land in Dhenkanal has been re-assessed and revised CA scheme submitted to DFO Angul on 21.09.2024. The same was uploaded in portal on 25.10.2024. Reply submitted to DFO on 02.11.2024. The revised ca scheme has been again submitted to DFO Dhenkanal for correction in Watering provision, etc. Proposal forwarded to RCCF Angul on 12.11.2024.
21						Form A Part III submitted to PCCF Nodal on 28.11.2024.
22						12 point EDS raised by PCCF Nodal on 06.12.2024. Replied to DFO on 30.12.2024.
23						EDS reply submitted to RCCF Angul on 20.01.2025 in hardcopy. Reply uploaded in Portal and marked to DFO Angul for onward movement.
24						05-point EDS raised again on 06.02.2025 regarding land notification and tree enumeration based on sample plot method
25						Reply forwarded to RCCF Angul on 18.02.2025
26						Proposal pending with PCCF Nodal since 06.03.2025.
27						Proposal forwarded to State Govt. on 04.04.2025
28						Proposal forwarded to State Govt. on 11.04.2025 and submitted on 23.04.2025
29						Proposal forwarded to MoEF & CC on 13.04.2025 and submitted on 23.04.2025
30						20 point EDS raised on 05.05.2025 reg. transfer of land from Bharatpur
31						IRO inspection letter issued on 05.05.2025
32						Reply submitted to DFO on 04.07.2025.
33						Query raised by MoEF & CC on 18.07.2025 reg. report submission by State Govt. on the basis of IRO report. DIGF report mentions illegal mining on 1.50

Sl.#	Unit / Area	Target Coal (Mt) [2024-25]	EC capacity MTPA	Date of EC Letter	Remarks EC	Remarks FC
(D)	Bharatpur Area	15.00	20.00	28-10-2015	<p>MP approved on 13.04.2009.</p> <p>Mining Lease Area: 1870.00 Ha</p> <p>50% expansion Proposal: (15 to 22.5 MTPA) under Z (III). O.M. 11.04.22</p> <p>MP&MCP is under preparation.</p> <p>Baseline studies from Oct-Dec 2024 started from 01.10.2024.</p> <p>Work order for EIA EMP issued to CMPPI on 14.09.2024.</p> <p>Completion of report by Feb 2024</p> <p>Amendment in EC:</p> <p>Amendment in EC condition no. vii submitted to MoEF&CC on 28-03-2019.</p> <p>EAC meeting held on 27-05-19.</p> <p>As per the MoM dt: 18-11-20 of the JS level meeting held on 10-11-20, it was advised to re-submit the proposal.</p> <p>Accordingly, the matter was taken up with MoEF&CC NRC for providing link, on 23-11-2020 it was clarified to submit fresh proposal.</p> <p>Show-cause notice dt: 24-11-20, issued by MoEF&CC under Sec 5 of E(P) Act, 1986 as an action as per the minutes of the meeting held on 15.11.2019. Reply submitted vide letter dt: 27-12-2020.</p> <p>Draft from 4 (amendment in EC) submitted by CMPPI, RI-VII on Feb 8, 2021. Information sought on the time of commissioning of washery silo and pipe conveyor.</p> <p>GM washery on 04.03.2021 informed through e-office -that construction and commissioning of washery will be from July 2021 to Dec 2022.</p> <p>Informed by E& M Dept. Alternative arrangement for transportation of coal from TH-2 to SILD0 bypassing Hingula Washery may take around 02(Two) years of time including preparation of scheme & its approval and preparation and finalization of tender and execution of work (i.e., expected to be completed by March 2023, if preparation of scheme is taken up by April 2021)</p> <p>Proposal for dropping washery has been approved by MCL board on 29.05.2021 and letter of cancellation dtd 14.06.2021 issued to party by GM washery.</p> <p>Letter received from MoEF&CC on 03.06.2021 against the reply to the show cause notice dtd 24.11.2020 that the project proponent</p>	<p>Ha forest land which incl. Soil Dump, Coal Stock, Truck Parking and Concrete Road.</p> <p>EDS raised by DFO to identify 130 Ha additional CA land.</p> <p>Project officials visited Palahara under Deogarh Forest Division on 22.09.2025. The identified forest land is partial reserve and revenue forest, hence complete land patch under reserve forest identified.</p> <p>Additional CA land has been sought, identified at Deogarh (18 Ha) and Rairakhol Division (40 Ha).</p> <p>NOC under FRA:</p> <ul style="list-style-type: none"> o Request letter to Collector, Angul dt: 18.08.2020 for conducting Gram Sabha in the villages namely Tileipasi, Niladripur, Sarang, Khajuria, Satyabadiapur, Nakeipasi, Danara, Solada and Prasanahar falling under panchayats namely Danara and Kalamchuhin. o Gram Sabha of Tileipasi & Khajuria held on 04.11.2020 but it was not successful because the claimant demanded completion of employment to all the eligible and non-eligible beneficiaries and complete release of compensation prior to conducting Gram Sabha. o Gram Sabha of Nakeipasi & Danara held on 05.11.2020 but it was not successful as (i) claimants of Nakeipasi raised the issue of Rehabilitation Resettlement, Compensation for kothagari and claimants of Danara demanded acquisition of non-notified land of Danara. o BDO issued letter to Gram Panchayat on 21.04.2022. o Gram Sabha of Nakeipasi held but was unsuccessful. o Gram Sabha of Tileipasi and Khajuria expected in Oct'23 <p>Forest Area: 440.350 Ha available.</p>
(7)	Hingula OCP	14.00	15.00			

Status of EC & FC as on 31.12.2025

Sl.#	Unit / Area	Target Coal (Mt) [2024-25]	EC capacity MTPA	Date of EC Letter	Remarks EC	Remarks FC
(8)	Bairam OCP	7.70	8.00	24-10-1990	<p>has been exonerated and the project proponent must apply for amendment proposal afresh.</p> <ul style="list-style-type: none"> Proposal uploaded in Parivesh Portal in Feb 2022. EDS raised by MoEF&CC for submitting IRO inspection report. Project written letter to IRO, MoEF&CC Bhubaneswar office. Inspection held on 13.05.2022. Certified compliance report received on 29.06.2022. ATR from project submitted on 12.09.2022. Vetting of ATR from IRO, MoEF&CC is to be obtained. Closure report of IRO inspection is required. 	<p>Forest Area: 85.010 Ha available PF Notification for CA land on 29.03.2025</p>
(8a)	Bairam OC Expn. (15.0 Mty)	---	---	---	<p>MP approved on 12.08.2020 & 30.10.2020 (corrigendum) Mining Lease: 2574 Ha</p> <ul style="list-style-type: none"> EC (15Mty): - Mining Plan approved in 226th Board meet held on 12-08-2020. GM Hingula Area has been requested vide letter dt:29-08-2020 to start baseline data generation work. Corrigendum in Mining Plan approved in 227th Board meet held on 30-10-2020. Form I & PFR received from CMPDI. Submitted to MoEF&CC through Parivesh portal on 17.03.2021. EDS received on 05.04.2021. Reply submitted on 22.06.2021. Again, EDS raised on 24.06.2021. Standard ToR has been issued to PP by MoEF&CC on 30.07.2021. Considered in the EAC meeting on 10.08.2021 for additional points. ToR recommended as per minutes of the meeting uploaded on 29.08.2021. Specific ToR issued by MoEF&CC on 20.09.2021. IRO, MoEF&CC inspected on 21.01.2022. Inspection report obtained 28.01.2022. ATR submitted. Draft EIA EMP report with corrections received from RI-VI on 22.04.2022. Executive summary prepared by the CMPDI RI-VII and sent to project on 22.04.2022. Application for conduct of Public Hearing submitted to SPCCB on 04.05.2022. Letter has been forwarded from Addl. District Magistrate to Member Secy. SPCCB, Odisha on 29.06.2022-scheduling public hearing on 23.08.2022 at Jagannath Kalakendra near Jagannath Colony, South Balanda. Public hearing has been held successfully on 23.08.2022. ATR for public hearing issues submitted to SPCCB on 12.10.2022. Final EIA-EMP submitted through online application in Parivesh Portal on 22.12.2022. EAC held on 16.02.2023. Proposal deferred for additional 15-point ADS. Reply submitted on 27.04.2023. EAC meeting scheduled on 09.05.2023. Minutes published on 20.05.2023. Deferred by 7-points. To be replied after Forest Proposal consideration in FAC and submission of site-specific wildlife conservation plan by DFO Angul. Site specific wildlife conservation plan is under finalization. DFO Angul has sought budget from the project regarding three points- Animal Passage Plan, Nagar van vatika & firefighting plan. Details submitted by the project and DFO has forwarded the 55WLCP report to RCCF on 3.01.2024. Forwarded from RCCF to PCCF (WL) on 08.02.2024. Meeting regarding above held on 21.02.2024 in Bhubaneswar. Query raised for providing Animal passage plan for entire Talcher Coalfield. Work order issued to M/s Chandanam, Odisha for preparation of Animal Passage Plan on 11.04.2024. Draft report prepared. DFO Dhenkanal has checked the report. Meeting held with DFO Angul on 03.06.2024 for finalization of report. 	<p>Total Forest Area: 278,855 Ha (S-1 & S-2 for 85.010 Ha already exists) FC (193,845 Ha): - Land schedule finalized. Authenticated by Tahsildar. DGPS of Forest Patch: Survey completed. Map and co-ordinates received from ORSAC on 26.03.2018. To be checked as per the mine boundary in approved Mining Plan. Vide letter no. 3906(2) dt: 22.12.2020, from ORSAC BBSR, a letter has been sent to DFO Angul for authentication of DGPS maps. DFO authenticated DGPS map in March 2021. Form A Part-1 submitted online on 02.12.2020 & Proposal No is FPO/RI/59/166/2020. 6-point EDS dt: 03.12.2020 raised by PCCF (Nodal). On dtd 03.12.2020, Nodal Officer, PCCF raised queries in respect to the submitted application. Accordingly, Hingula Area Team met PCCF and ORSAC representatives and discussed the queries. As per the discussion with ORSAC, a letter from GM, Hingula Area vide no. 604, dtd. 12.12.2020 has been sent to CEO, ORSAC and discussed to submit the estimate for the completion of the works (index map, authentication of DGPS survey of forest land by DFO and DGPS survey mine expansion boundary to collect estimate). Reply to the EDS uploaded on dtd.27.02.2021. Again raised 5 points EDS by Nodal Officer on 01.03.2021 & it was uploaded on 19.03.2021. Serial No. allotted vide no. State SI.No. OR-025/2021-05.04.2021. Hard copy: DFO Angul requested GM HA to submit the hard copy of the application in 5nos of sets on 13.04.2021. Submitted the 5 no sets of application along with supporting enclosures to DFO Angul vide letter no. 40 on 10.05.2021. The files were returned on vide letter no. 3896, dtd. 12.05.2021 to resubmit the proposal with checklist. From checklist all the activities are completed except tree counting report. Accordingly, vide letter no. 44, dtd. 13.05.2021, GM HA requested DFO Angul for joint tree enumeration. Vide letter no. 3876, dtd. 17.05.2021 DFO Angul instructed Range Officer Talcher to take up tree enumeration immediately. Tree enumeration started on 04.06.2021 and completed on 23.07.2021. Enumerated report duly signed by Forest and Revenue Officials. Submitted to DFO on 09.11.2021 and it has been accepted by DFO. CA Land: Addl. PCCF, RCCF office, Angul requested DFO, Athmalik/ Dhenkanal/ Deogarh Division for CA site vide letter dtd-11.12.18. CA land of 387.332 Ha identified at Dola & Anantapur RF under Mahabirod forest range, in Dhenkanal. Joint survey done in June '19 with Ranger Mahabirod. Scheme prepared and submitted to DFO, Angul. Revised scheme on revised rate under preparation by DFO, Dhenkanal. Dt:21.10.2020. 0.385 Ha of additional CA land being identified, letter dt: 21.10.2020 sent to DFO, Dhenkanal. Range officer has informed DFO vide letter dt:24.12.2020 that the identified CA land needs to be changed as the same has been allotted to MGNREGA plantation and allotted alternative 387.332 Ha CA land under Dola & Anantapur RF of Mahabirod Range. Forest Range Officer, Mahabirod Range communicated to DFO Dhenkanal regarding availability of CA land vide letter dt: 12.01.2021. DFO Dhenkanal communicated to Forest Range Officer, Mahabirod Range vide letter dt: 19.01.2021 allowing the User Agency for pillar posting & DGPS survey. On dtd. 20.01.2021, Range Officer Mahabirod sent a letter to GM Hingula Area for allowing demarcation, pillar posting and DGPS survey for over an area of 387.332 Ha for CA purpose.</p>

Sl.#	Unit / Area	Target Coal (M)	EC capacity MTPA	Date of EC Letter	Remarks EC	Remarks FC
		[2024-25]			<ul style="list-style-type: none"> ☞ 1 km passage plan within ML area is to be provided. ☞ Meeting held with PCCF(WL) on 18.06.2024. ☞ SSWLP including Animal Passage Plan approved by PCCF(WL) on 17.08.2024 ☞ Noc under FRA land status is to be obtained through District collector. A letter has been sent by the Project to the collectorate office on 16.09.2024. A meeting was scheduled on 17.08.2024 regarding the matter through District Welfare Office Angul. ☞ Letter received from ADH on 12.10.2024 regarding FRA status. Out of 7 villages, Gram Sabha has been conducted for three villages namely Bihbar, Khamar and Banbaspur ☞ ETP plan and SLO Scheme will be submitted by CAMPDI by 25.11.2024 ☞ Application submission on 30.11.2024. ☞ EAC meeting held on 23.01.2025. MoM issued on 07.02.2025. ☞ EC expansion has been recommended. ☞ EC issued on 24.02.2025. ☞ Consent to Establish: 13.04.2025 ☞ Consent to Operate: 15.04.2025 	<ul style="list-style-type: none"> ☞ DGPS of CA Land: Note sheet initiated for DGPS of CA land dt. 19.3.2020. Forwarded to DT(GBP) dt. 03.07.2020. Approved and received at Area on dt. 18/19.07.2020. Since the CA land has been changed revised estimate will have to be processed. However, Survey Officer visited ORSAC office Bhubaneswar and discussed with the concerned official and sorted out the issue of revised estimate. Pillar posting completed on 09.02.2021. Work order issued to ORSAC BBSR on dt. 09.02.2021. ORSAC issued office order for DGPS survey of CA land on 19.02.2021. The DGPS survey started on 22.02.2021 and completed on 04.03.2021 and authenticated by ORSAC on 27.03.2021. ☞ CA scheme prepared but it needs to be revised due to wage rate escalation and policy change which requires sapling of 18 months older instead of 6months older. ☞ DFO, Bhenkanal submitted revised CA scheme to DFO Angul on 15.11.2021. ☞ Forwarding of application ☞ Inspection of the forest patch made by DFO on 27.12.2021. DFO communicated to user agency 6 nos. of objections vide letter dated 05.01.2022. GM, Hingula Area sent a letter dated 22.01.2022 to ORSAC for clarification of the permissible limit in percentage between the forest area applied for and the DGPS map area. ☞ GM Hingula sent a request letter dt. 24.02.2022 to ORSAC to carry out resurvey of the site for clarification of mismatch of the application area and DGPS plan area. ORSAC submitted an estimate for undertaking resurvey of Forest Patch. Site visit completed on 13.05.2022. ☞ Revised KML and report of resurvey received from ORSAC. The EDS reply submitted to DFO on 17.08.2022. DFO inspection completed on 23.09.2022. Form A Part II forwarded to RCCF on 05.11.2022. ☞ RCCF sought compliance of 4-point EDS. ☞ Reply submitted on 22.12.2022. ☞ RCCF inspection completed on 30.12.2022. ☞ Proposal forwarded to PCCF (N) on 02.01.2023. ☞ EDS raised by PCCF replied on 18.01.2023. ☞ 20-point query raised on 18.01.2023 by PCCF and reply submitted to DFO on 02.03.2023. ☞ DFO sought the land schedule of safety zone of existing lease area which was submitted to DFO on 31.03.2023. ☞ DFO sought authentication of Tehsildar for safety zone. The same was submitted to DFO on 02.05.2023 and proposal forwarded to RCCF on 03.05.2023. ☞ Proposal submitted to PCCF Nodal on 09.05.2023. Again 5-point EDS raised by PCCF Nodal on 09.06.2023 for which reply submitted on 21.07.2023 to Nodal Office. ☞ Again 02-point query raised by PCCF on 04.08.2023 and reply submitted on 23.08.2023. Forwarded to State Govt on 13.09.23. ☞ Proposal submitted to MoEF&CC on 30.09.2023. ☞ 9-point EDS raised on 30.10.2023 and IRO inspection report sought on 31.10.2023 ☞ IRO inspection held on 21.11.2023. Report submitted to MoEF & CC on 06.12.2023. ☞ 9-point EDS reply submitted to DFO on 28.12.2023. ☞ IRO inspection completed on 21.11.2023 report received on 06.12.2023. ☞ Again, DFO raised 03-point EDS related to NPV of old diverted forest land and CA land. ☞ Reply submitted on 21.01.2024. ☞ Again 05-point EDS raised by DFO on 25.01.2024. ☞ Reply submitted to DFO on 08.02.2024. ☞ Forwarded to PCCF nodal through RCCF on 21.03.2024. ☞ Again, EDS raised on 04.04.2024 for which reply submitted on 08.04.2024 through DFO. Reply submitted to RCCF on 19.04.2024. ☞ DFO sought NPV of 193.845 ha forest on 04.05.2024. ☞ As per Parivesh Portal, the NPV of fresh forest land cannot be paid before Stage I.

Status of EC & FC as on 31.12.2025

Sl.#	Unit / Area	Target Coal (MT) [2024-25]	EC capacity MTPA	Date of EC Letter	Remarks EC	Remarks FC
						<p>The reply to EDS was submitted to RCCF on 21.05.2024. RCCF on 03.06.2024 sought reply from DFO reg. PF Notification of CA land of Phase I diversion of Balram OCP.</p> <p>DGPS survey of old CA land was completed in April and final maps are submitted to DFO Rourkela for PF notification on 17.07.2024</p> <p>Recommendation letter of DFO Rourkela issued on 26.07.2024.</p> <p>EDS reply submitted to PCCF(N) on 01.08.2024 for onward submission to MoEF & CC</p> <p>PF notification letter sent to Additional Chief Secretary State Govt. on 22.08.2024.</p> <p>DGPS map of old CA land sent to DFO Rourkela for signature.</p> <p>The EDS reply forwarded to MoEF & CC on 19.10.2024.</p> <p>FAC held on 06.11.2024.</p> <p>Stage I recommended on 13.11.2024</p> <p>Stage I letter issued on 22.11.2024</p> <p>Completed Stage I condition: SSWLP & NPY. Conservation schemes [Check dam and toe wall, stabilization of overburden dumps, conservation of top soil, gap planting and soil and moisture on 100 m from outer perimeter, de-silting of ponds in 5 km radius from mine periphery, no excavation materials discharged into the rivulets and green belt along the 50 m of rivulets, soil erosion and choking of streams, planting of drought hardy species in lease area to arrest soil erosion.]</p> <p>Soil & moisture conservation plan: Final SMC plan submitted on 23.06.2025.</p> <p>Name change proposal recommended and sent to MoEF & CC on 21.06.2025</p> <p>CA land demand [Additional 99 Ha suitable degraded CA land as per Stage I condition to be identified]. Additional land allotted on 08.08.2025. Survey and demarcation under process.</p> <p>220 Ha CA land allotted in Rourkela Division. Tender for pillar posting opened on 25.09.2025. Documents under scrutiny. Work order issued on 10.10.2025.</p> <p>329 nos. of pillar posting completed on 26.12.2025.</p> <p>CA land demand: After CA Scheme preparation by Rourkela Division, the CA demand of Dhenkanal is to be obtained.</p> <p>NOC under FRA: 7 villages Banbaspur, Gopalprasad, Kalamchhui, Solada, Teilpur, Khurunga, Birbarpur.</p> <p>NOC under FRA</p> <p>GM Hingula sent request letter to the Collector on 28.09.2020 to conduct Gram Sabha and issue of NOC under FRA. Letter forwarded from The Collector to Spl Land Acquisition officer, then to DWO Angul on 19.10.2020. DWO Angul verbally asked for Tahsildar land authentication copy, DGPS survey and land use plan. On 12.11.2020, submitted the Tahsildar land authentication copy and shown DGPS survey and land use plan. Letter from DWO Angul to BDO Tatcher for holding gram Sabha and submission of resolution through SDLC Vide letter no. 1940, dtd. 02.12.2020. Letter sent to Gopal prasad Kalamchhui Gram Panchayats, i.e. to conduct Gram Sabha. by state official on 09.12.2020. Gram Sabha conducted on 04.01.2021 for two villages Majhika and Kalamchhui. The villagers raised demand to give employment to even non-eligible persons, to eliminate blasting operation, etc.</p> <p>Gram Sabha of Birbarpur was held on 07.01.2021 and the resolution signed by the claimants.</p> <p>Gram Sabha was conducted on 04.01.2021 for two villages Majhika and Kalamchhui. The claimants raised demand.</p> <p>to give employment to all displaced persons,</p> <p>to do controlled blasting with low vibration,</p> <p>to resettle all the displaced persons in one place, etc.</p> <p>Gram Sabha of Solda, Satyabadipur held on 07.01.2021, but was not successful as the claimants did not sign in the resolution raising demands like giving employment to all displaced people.</p> <p>Gram Sabha of Teilpur & Khurunga held on 12.01.2021 but was not successful as the claimants did not sign in the resolution raising demands like giving employment to all displaced persons.</p> <p>BDO issued letter to Gram Panchayat on 21.04.2022.</p> <p>GM Hingula submitted request letter to BDO to speed up conducting Gram Sabha</p>

Status of EC & FC as on 31.12.2025

Sl#	Unit / Area	Target Coal (M)	EC capacity MTPA	Date of EC Letter	Remarks EC	Remarks FC
(E)	Hingula Area	21.7	23.00	---		
(9)	Talcher Colliery (UG)	0.00	0.27	22-06-1992		Forest Area: 284.407 Ha
(10)	Nandira Colliery (UG)	0.07	0.33	18-06-2007 15.11.2020 (Revalidate d)	<ul style="list-style-type: none"> ↗ Mining Lease: 1140.00 Ha ↗ Mining Lease: 370 Ha ↗ Amendment application submitted in Parivesh Portal on 22.07.2021 for extension in timeline for STP construction till April 2022 and correction in Mine lease from 474 Ha to 370 Ha. ↗ Considered in the EAC meeting held on 10.08.2021. Recommended by EAC as per the minutes uploaded on 29.08.2021. ↗ Amended EC granted by MoEF&CC on 16.09.2021. EAC held on 01.04.2022 for extension of STP condition till December 2022. EC issued on 02.05.2022. ↗ Amendment in EC applied on SIAA portal Odisha on 01.12.2022. for amendment in EC-extension of STP establishment till Apr 2023. ↗ Considered the SEAC meeting held on 12.12.2022. ↗ Recommended for EC amendment vide minutes published on 31.12.2022. Amended EC obtained on 18.01.2023. ↗ Again, amendment application has been applied through Parivesh portal on 28.03.2023 to seek extension in the validity for establishment of STP. ↗ SEAC meeting held on 21.04.2023. ↗ Amended EC obtained on 22.05.2023. ↗ STP established and trial run has been done. CTO obtained beyond Sept 2023. 	<ul style="list-style-type: none"> ↗ Forest Area: 325.360 Ha
(F)	Talcher Area	0.06	0.60	---		
(11)	Subhadrâ OCP (25 Mty)	0.00	25	06.03.2024	<ul style="list-style-type: none"> ↗ MP approved on 29.05.2021. ↗ Mining Lease: 1111.85 Ha ↗ EC (25 Mty) ↗ All work to be done by MDO operator. ↗ The application for TOR submitted through Parivesh portal on 13.10.2021. ↗ Considered in the EAC meeting held on 27.10.2021. TOR has been granted by MoEF&CC on 22.11.2021. ↗ Application for amendment in TOR conditions -straightening of Singhada Jhor after 20 years, reduction in mining lease excluding green patch trapped by the Jhor, in pit belt conveyor provisioning and use of CNG/LNG in HEMMS vide Form 3 submitted to MoEF&CC on 11.12.2021. Considered in the EAC meeting on 30.12.2021. ↗ Minutes of the meeting issued on 10.01.2022. ↗ Application for amendment in TOR conditions-straightening of Singhada Jhor after 20 years, reduction in mining lease excluding green patch trapped by the Jhor, in pit belt conveyor provisioning and use of CNG/LNG in HEMMS vide Form 3 submitted to MoEF&CC on 11.12.2021. ↗ Considered in the EAC meeting on 30.12.2021. Minutes of the meeting issued on 10.01.2022. A letter has been sent to MoEF&CC, requesting for amendment in recommended TOR conditions (reduction in ML area due to the green patch near Singada Jhor) on 11.01.2022. ↗ Re-considered in EAC meeting held on 19.01.22. Minutes uploaded on 05.02.2022. ↗ Amended TOR issued on 28.02.2022. ↗ Work has been awarded by MDO to Gurgason based party (Yardhan Environet) for baseline and TOR related studies for finalization of EIA EMP. 	<ul style="list-style-type: none"> ↗ FC (125.24 ha) ↗ Stage I issued on 05.12.2023. Stage II issued on 24.01.2025. Handover letter issued on 28.02.2025. PF Notification completed on 22.11.2024

Status of EC & FC as on 31.12.2025

Sl.#	Unit / Area	Target Coal (MT) [2024-25]	EC capacity MTPA	Date of EC Letter	Remarks EC	Remarks FC
(H)	Balabhadra OCP 15 MtY. MDO to share timeline.	0.00			<ul style="list-style-type: none"> ☞ Draft EIA EMP obtained likely to be changed due to modified course of Singhadra and Ghurudia Nalla diversion and other mismatch figures in MP&MCP. ☞ Revised MP & MCP approved by Board on 24.04.2023. ☞ Draft EMP is likely to be submitted by 07.06.2023 to OSPCB for public hearing. ☞ SPCB Odisha communicated a letter on 27.06.2023 to the Collector regarding conduct of PH for Subhadra OCP. ☞ PH held on 25.08.2023 successfully. ATR provided to regional office of SPCB, Odisha on 01/02.09.2023. ☞ PH proceedings obtained on 08.09.2023. ☞ EC application submitted through Parivesh Portal on 26.09.23. ☞ EAC held on 16.11.2023. Minutes published on 06.12.2023. Deferred for compliance of 14-point ADS that includes- RER plan approval form Collector, Social Impact Study Assessment, Inpit conveyor action plan, EMP & PH budget revision etc. ☞ Above ADS has been replied by the project on 31.12.2023. ☞ EAC meeting was held on 17.01.2024. ☞ Minutes published on 06.02.2024. ☞ EC recommended by MoEFRCC. ☞ EC letter issued on 06.03.2024. 	
					<ul style="list-style-type: none"> ☞ CTE & CTO: ☞ CTE granted on 01.07.2024 ☞ CTO on 18.03.2025 ☞ Mining Lessee: 523:58 Ha ☞ Mining Plan approved by Board. ☞ Modification in MP&MCP is under progress on the basis of mine lease and forest land change. ☞ 9(1) notification completed in Mar'24 and 1(1) notification is awaited. ☞ EAC for ToR scheduled on 21.01.2025. ☞ ToR granted on 14.02.2025 ☞ Draft EIA EMP submitted on 14.08.2025 to SPCB for conduct of PH. ☞ Collector, Angul communicated SPCB for conduct of PH on 07.11.25. ☞ Ph held on 07.11.2025. ☞ EC application submitted on 28.12.2025. 	<p>Forest Area: 96.127 Ha</p> <ul style="list-style-type: none"> ☞ FP/OR/MIN/QR/531480/2025 ☞ Online forest application submitted on 28.05.2025 ☞ PSC-1 held on 11.06.2025 at 4:00 PM. PSC-1 accepted the proposal as per MoM issued ☞ Hardcopy of application to be submitted to DFO Angul ☞ Site inspection of DFO Angul completed on 21.07.2025 and Form A Part II uploaded on 08.08.2025. ☞ RCCF Site inspection completed. RCCF Site inspection completed. Part III uploaded by RCCF on 06.10.2025 ☞ Pending for PSC-II consideration.
	Talcher CF	123.97	160.10			
	MCL (Total)	225	319.81			

79

Status of EC & FC Other Projects

Sl. #	Unit/Area	Target Goal (M0) [2024-25]	Normative / Peak	Date of EC Letter	Remarks EC	Remarks FC
1	Kakudi Sand Mine		0.25 MM ³		<p>EC -</p> <ul style="list-style-type: none"> ☞ PH held on 20/12/2016. ☞ Final EIA-EMP submitted through MoEF&CC Portal on 19/07/17. ☞ SEAC meeting held on 11.09.2020. ☞ Minutes of the meeting uploaded on 30.09.2020. 13 Point compliance including revised Baseline data generation sought by SEAC. ☞ 13-point compliance submitted online on 13-10-2020. Hard copy submitted at SPCCB on 16-10-2020. ☞ Site visit by sub-committee of SEAC on 19-11-20. ☞ 09-point Clarification sought by Secretary SEAC vide letter dt:17-12-2020. ☞ All necessary actions are being taken to comply the recommendations / clarifications sought by SEAC. Some of them are given below:- <li style="padding-left: 20px;">a. Approval obtained for Baseline data generation (Group-I). Work order will be issued to a party through Call Quotation Notice basis. <li style="padding-left: 20px;">b. A Letter submitted at Sub-Collector, Talcher for grant of permission for use of public road about 2.5 Km for transportation of sand from riverbed to NH-149 on Dt:18.12.2020. <li style="padding-left: 20px;">c. A Letter Submitted at Engineer-in-Chief, Water resources deptt., Bhubaneswar for getting advice of domain expert for embankment of Brahmani River all along mine leasehold area on Dt:18.12.2020 and 28.12.2020. ☞ Reply submitted to the observations of SEAC dated 28.12.2020 submitted on 07.01.2021. ☞ Proceedings of SEAC published on 25.01.2021. The SEAC decided to take decision on the proposal after the proponent submit one season fresh baseline data for consideration of EC. ☞ Work order issued to Ecomen laboratories prtl id for baseline study Group I on 15.02.2021. ☞ Baseline data generation will be done from March to May 2021 completed on 20.05.21. ☞ Reply to ADS dated 27.01.2021 has been submitted to SEIAA Odisha on 06.07.2021. Considered in SEAC meeting held on 23.08.2021. As per observations/decision in the meeting- "EC be given after the draft is approved by the Member. All usual conditions for sand mining be given." EC issued on 24.09.2021. 	

80

REVALIDATION CASES AS PER MINISTRY NOTIFICATION 06.04.2018

Sl.#	Name of the mine	Capacity (Mtp)	Date of submission of Form-I through MoEF&CC Portal	Present Status
1	Chhendipada OCP	0.35	12/09/2018	<p>✓ EAC meeting held on 27-05-19.</p> <p>✓ As per MOM (uploaded on 08-06-19), Standard conditions, 9 to 10 nos. of conditions including giving public notice, Approval of Mining Plan Mine closure plan etc., as for all Re-Validation cases recommended.</p> <p>✓ ERO, BBSR was requested to provide Certified Compliance Report and the corresponding inspection held on 28.08.2019 and CCR received on 03.10.19.</p> <p>✓ Public Notice Published by SPCB in the New Indian Express Newspaper dt: 25-12-2019.</p> <p>✓ Report on comments from stakeholders vide public notice received by SPCB, it was mentioned no comments received from the stakeholders. Letter has been written to the project proponent for expediting the compliance to EAC observations on 15.01.2021 and reminded through mail on 16.02.2021 communicating the MoEF&CC notice on revalidation.</p> <p>✓ Note initiated by the project to withdraw the proposal on 18.02.2021 on the ground of following points:</p> <ol style="list-style-type: none"> 1. Chhendipada OCP started in 2003-04 and has produced 2.218 MT Coal Production from the mine was discontinued Dec-2014 due to exhaustion of reserves and Notice of Discontinuance was issued on dated 1st Feb-2017. 2. The M.L Area was acquired under Mining Lease (Mineral Concession Rules- 1960) for mining operation. The lease deed was signed on 30th March 2002 and is valid for 20 years which means the lease expires on 30th March 2022. 3. Renewal of present Mining Lease may need justification with coal reserves and Mining Plan. 4. Also, the Mine has exceeded its EC capacity in 2007-08 and 2009-10. 5. Post closure monitoring has been done and the reports are regularly submitted to statutory bodies. <p>✓ Comment to the Note has been sent by GM (E&F) on 26.02.2021 to P&P through e-office.</p> <ol style="list-style-type: none"> 1. The mine lease area for which EC was granted was 76.30 Ha, while in actual mining & allied activities was done online in 24.30 ha, so the final closure plan is required to be prepared for this ML area with reasons for the same. 2. There is excess production beyond EC capacity, so when application will be submitted for expansion of the project it will be considered under violation category, accordingly, bank guarantee amount must be deposited for the Remediation & Natural & Community Resource Augmentation Plan as approved by EAC, as in the case of Jagannath OCP. 3. Since the EC for the project was granted under the EIA Notification 1994, an application for revalidation of EC under the EIA notification 2006 is in process. <p>✓ CMPDI RI-VII vide mail 23.03.2021 raised queries to the draft reply to EAC observations submitted by the project.</p> <ol style="list-style-type: none"> 1. Copy of approved Mine closure Plan is not attached as Annexure. Please provide the same. 2. Pointwise compliance to the observations of ERO needs to be attached. Major Non complied/ partially complied points which need attention are as follows: 3. Current Compliance status to the show cause notice given by Deputy Director of Mines for excess production during 2007-08 and 2009-10. 4. Status of Final Mine Closure Plan. 5. Current compliance status of ERO observation regarding Mine void management. 6. Status of Wildlife management Plan and avifauna plan as mentioned in ERO "Other observation" section under point no. 6 & 7, respectively. <p>The mine has been closed.</p> <p>✓ EAC meeting held on 27-05-19.</p> <p>✓ As per MOM (uploaded on 08-06-19), Standard conditions, 9 to 10 nos. of conditions including giving public notice, Approval of Mining Plan Mine closure plan etc., as for all Re-Validation cases recommended.</p> <p>✓ Report on comments from stakeholders vide public notice by SPCB awaited.</p> <p>✓ Letter has been written to the project proponent for expediting the compliance to EAC observations on 15.01.2021 and reminded through mail on 16.02.2021 communicating the MoEF&CC notice on revalidation.</p> <p>✓ Revalidated EC granted vide letter dt: 15-11-2020 from MoEF&CC.</p>
2	Basundhara(E)	0.60	01/10/2018	<p>✓ Revalidated EC letter granted on 27.05.2021 by MoEF&CC</p>
3	Nandira UG	0.33	24/09/2018	
4	Natraj UG	0.64	24/09/2018	

81



PROJECT & PLANNING

SYSTEM

Monthly Status Report on Computerization in MCL NOV-2025

Sl. No.	Project	Status & Key Activities
1	ERP Implementation	All seven SAP ERP modules (MM, PM, PP, PS, FICO, SD, HCM) are operational.
1.1	Material Management (MM)	PR, PO, material receipt, issue, transfer, scrap sale, and tender status tracking. For creation of PO of hired vehicle, Vehicle No is Made Mandatory .
1.2	Plant Maintenance (PM)	Breakdown notifications, maintenance orders, MIS reports.
1.3	Production Planning (PP)	Process orders, production data, explosive issue, yellow book forms, hindrance register, OMS report, rainfall data
1.4	Human Capital Management (HCM)	Standard Leave Application has been introduced in ESS portal . Online of ACR of N-Exe implemented . Executive transfer application through SAP introduced . Laptop advance application processed through ESS. Online submission of TA & Medical reimbursement is ready in ESS .
1.5	Project System (PS)	Project monitoring, capital expenditure, land records, compensation roll, QTR report testing. Tracking of Capital Fund allocation implemented .
1.6	Finance & Controlling (FICO)	BG Module move to Production. Roles and Authorisation given to MM Dept and currently in use . Training in SAP given to user in BTI Lakhanpur for IB field and MEETI Jagannath for Talcher field .
1.7	Sales & Distribution (SD)	CR/DR creation for Mine Specific scheme Axis Bank Interface integration for customer collection Incorporation of time stamp filed in Road dispatch table .
2	Hospital Information Management System (HIMS)	Operational at Central Hospital, managing patient registration, OPD/IPD, pharmacy, pathology, billing, telemedicine, EMR, insurance, PACS.
3	Website Hosting & Maintenance	SSL secured, Web Application Security Compliance certified,. Visitor management system through API connected to SAP database. Performa Invoice , Sampling report of customer developed in customer portal . Scanning & Digitalization of Land records workorder issued .
4	MCL Intranet Portal	Launched for internal circulars, training provided.
5	Tender Portal (< 2 Lakhs)	Developed for tender details and document management.
6	Productivity Improvement Scheme	Running in opencast mines ; Developed in ERP and Implemented
7	eOffice Implementation	Upgraded to e-file 7.3.9, functional since 01.07.2017
8	Apps/Portals	Apps on Mine safety for Safety Dept. System Helpdesk Portals developed for registering System related complaints . Vigilance department inspection Portal developed and hosted on website .
10	Cyber Security	Proof of concept of TRINETRA ESOC cyber security application by CDOT completed at MCL HQ . Cyber security workshop held in BTI IB Valley, MEETI Talcher & MTI Sambalpur on 21.11.2025 by external cyber expert .
11	GeM Portal	100% goods procurement, CAMC for services adapted, SAP integration is completed.
12	Bill Tracking System in SAP/ERP	BTS mandatory for all vendor payment. Age analysis of Bill payment developed and implemented .



WASHERY

Non-Coking Coal Washery of MCL on Build-Operate-Maintain (BOM) concept [Capacity - 10.0 Mtpa]		
Sl. No.	Milestones	Intermediate Timeline
1	Customisation of bid document by CMPDI/ MCL.	Completed (21.05.2015)
2	Approval of Bid document	Completed (29.05.2015)
3	Floating of Tender	Completed (29.05.2015)
4	Opening of Tender	Completed (02.09.2015)
5	Evaluation of Tender by CMPDI	Completed (04.07.2016)
6	Finalisation of Lowest Bidder and its approval from MCL Board.	Completed (27.08.2016)
7	Issuance of Letter of Intimation (Lol) to Lowest bidder.	Completed (12.09.2016)
8	FC, if needed	Not Required
9	Acquisition & possession/ diversion of land if needed	Not Required
10	Environment Clearance	Granted on 30.03.2017
11	Issuance of LoA	Completed (14.03.2018)
12	Signing of Agreement	Signed on 15.10.2018
13	Consent to Operate	Granted on 03.05.2023
14	Construction & commissioning	*Nov'18 -Feb'26
14(i)	Test run of washery	Completed (10.05.2023)
14(ii)	Start-up	Completed (11.09.2023)
14(iii)	Pre Trial run	Completed (25.09.2023)
14(iv)	Trial Run	Completed (30.11.2023)
14(v)	Performance Guarantee Test	Completed
14 (vi)	Handing over & Taking over of plant upto TR-28 & TR-28A	Completed (10.04.2024)
14(vii)	Commercial Operation	Started on 15.04.2024

*** Construction of washery (TR-28 to SILO) is under progress.**

The 13th provisional extension of time has been granted to M/S GCMPL from 01.11.2025 to 28.02.2026 for completing the remaining work of setting up of IB Valley Coal Washery (10 MTPA) at lakhanpur Area as per clause no 4(A).15 of Contract Agreement within the stipulated time.]

CIVIL

Monthly Progress Report for Capital Work for this month, November-2025 (Fig. in Lakhs)

Sl No	Head	Name of Work	Name of Agency	W.O. No./ Agreement No. & Dt.	Agmt. Value/RE Value in Lakhs	Date of Commencement	Date of Completion	Time Extension if any	Financial Progress					Physical Progress (in %)	Financial Progress (in %)	(Rs. in Lakhs) Status/Remarks	
									Payment upto 31.03.25	Spillover/Commitment in FY 25-26	Payment upto previous month October in FY 25-26	Payment in current month November in FY 25-26	Total Payment made in FY 25-26				Total Payment till date
1	2	3	4	5	6	7	8	9	10	11	12	13	14	15	16	17	18
Bharatpur Area	MINE DEVELOPEMENT	Construction of POC road from Haul Road Junction to Deco Chowk and mines view point bottom, SICAL chowk to 7-8C, CTR meet point to JIMS Kallimandir Chowk along with PCC pavement and RCC retaining wall in the South Quarry embankment near Kallimandir chowk at BDCP, BA	Krisan Infratech Private Limited	739 Dt. 21.02.2024	1240.72	18.03.2024	14.08.2024	31.12.2025	729.15	511.57	387.55	0	387.55	1116.70	92%	90.00%	Work in progress
Bharatpur Area	MINE DEVELOPEMENT	Widening of Coal corridor road from Balaren zero point to Jagannath underpass through Bharatpur OCP under Bharatpur Area	Krisan Infratech Private Limited	945 Dt. 16.05.2024	964.82	06.06.2024	31.01.2025	30.12.2025	76.67	888.15	377.66	0	377.66	454.33	50%	47.00%	Work in progress
Bharatpur Area	NRB (WELFARE/C OMMUNITI)	Extension of Dispensary building of Bharatpur Area	M/s Pradhan Enterprises	1188 Dt. 10.09.2025	30.72	02.05.2025	30.07.2025	15.12.2025	0	30.72	15.36	0	15.36	15.36	95%	50.00%	Work in progress
Bharatpur Area	NRB (SERVICES)	Construction of Canteen cum crèche building at Project Office of Bharatpur OCP.	Pratap Kumar Pani	795 Dt. 22.11.2024	91.83	01.01.2025	30.04.2025	15.06.2025	25.06	66.77	0	0	0	25.06	100%	27.00%	Work completed and RE to be processed
Bharatpur Area	MINE DEVELOPEMENT	Enhancement of reservoir capacity for selective dust suppression system within the Plant premises and T.R.H at New SID of Bharatpur OCP.	M/s Pradhan Enterprises	970 Dt. 06.01.2025	20.35	20.02.2025	20.05.2025	20.06.2025	0	20.35	18.79	0	18.79	18.79	100%	92.00%	Work completed and RE processed
Bharatpur Area	BUILDINGS (RESIDENTIAL BUILDINGS)	Construction of 8B bedded MT Hostel at Bharatpur Area of MCL.	A.P Construction	1211 Dt. 18.03.2023	955.03	03.05.2023	23.10.2024	31.10.2025	548.62	387.41	271.85	0	271.85	820.47	100%	88.00%	Work completed and RE to be processed
Bharatpur Area	NRB (WELFARE/C OMMUNITI)	CONSTRUCTION OF YOGA CENTRE CUM GYM HALL IN THE CAMPUS OF DT BUNGLOW UNDER BHARATPUR AREA	RAA CONTRACTORS AND BUILDERS PVT LTD	982 Dt. 09.01.2025	79.63	17.03.2025	12.09.2025	31.12.2025	0	79.63	26.39	18.31	44.70	44.70	75%	56.00%	Work in progress
Bharatpur Area	MINE DEVELOPEMENT	Providing Wind Barrier for 8B stock and siding of Bharatpur OCP, Bharatpur Area (2nd Call)	RSP Construction	36 Dt. 24.04.2025	402.98	13.05.2025	06.02.2026	NA	0	402.98	0	0	0	0	25%	0.00%	Work in progress
Bharatpur Area	NRB (WATER SUPPLY)	CONSTRUCTION OF 1 MLD WTP FOR N.S.NAGAR COLONY, BHARATPUR, MCL (Retender)	SURYA INTERNATIONAL ENTERPRISE PRIVATE LIMITED	118 Dt. 26.05.2025	512.13	22.06.2025	18.03.2026	NA	0	512.13	0	0	0	0	1%	0.00%	Work in progress

SI No	Head	Name of Work	Name of Agency	W.O. No./ Agreement No. & Dt.	Agmt. Value/ DE Value in Lakhs	Date of Commencement	Date of Completion	Time Extension if any	Payment upto 31.03.25	Financial Progress				Physical Progress (in %)	Financial Progress (in %)	Status/Remarks		
										Spillover/Commitment in FY-25-26	Payment upto previous month October in FY-25-26	Payment in current month November in FY-25-26	Total Payment made in FY-25-26				Total payment till date	
1	Capital	Drilling of two nos deep borewell of 300mm dia including installation of submersible pump at GMI Complex (1st-2nd floor)	M/s Tripathy Enterprises	MCL/SAMB/S/OCC/NO/17-18/57/900 DC-19.1.18	19.60	16.02.18	01.04.18		15.34	4.26	0.00	0.00	0.00	0.00	13.34	200%	78.27	RE & FTE under approval.
2	Capital	PRE-ENGINEERED TURNKEY EXECUTION FOR DESIGN SUPPLY, ERECTION, COMMISSIONING AND TRIAL RUN WITH O AND M DURING DLP ETC FOR COAL EVACUATION SYSTEM BY BELT CONVEYORS AND DISPATCH THROUGH RLS WITH SURGE BIN AT LAKMIRA SIDING (15 MTY), IB VALLEY AREA, MCL.	M/s Larsen & Toubro Limited	MCL/SAMB/RC-VI/LAKMIRA-RLS/2020-21/CL/2094 dated - 20/01/2021 (O/M-2323.65)	28505.44	07.05.2021	Construction for plant including trial run, PGT & commissioning : 31/07/2022 Operation and Maintenance of plant : 30/07/2027	9th PTE granted up to 16.11.2024 for Construction of plant including trial run, PGT & commissioning (450 days) & up to 15.11.2029 for Operation and Maintenance of plant (1825 days)	26138.10	267.24	116.11	0.00	116.11	26254.21	100% (Construction part) O/M in progress	92.1	O/M in progress	
3	Capital	Providing feed splitter system along C.I. Road and Railway siding no.18 under LOCP of IB Valley Area (SECAND CALL)	Teknokon Irrigation Pvt. Ltd.	MCL/SAMB/OCC/17-18/250 DL-19.05.2017	168.51	09.01.16	03.7.18	RE & FTE with penalty processed.	131.79	36.72	0.00	36.71	36.71	168.51	100%	100.00	Final bill paid	
4	Capital	Construction of 7 nos A type & 42 nos B type dips at SOCP at IBVA.	SLR Construction Pvt. Ltd	MCL/SAMB/Civil-18/250 DL-19.05.2017.	612.35	13.09.17	05.02.19	7th PTE granted upto 31.05.2024	288.85	323.50	0.00	0.00	0.00	288.85	54%	47.17	Notice for termination issued.	
5	Capital	Stage III, e. Detailed Engineering & Report Management Consultancy (PMO) services as per MoU dated: 05.03.2022 between CIL & PRCIL as further amended with revised Fees structure date: 30.06.2022 for the work Development of rail infrastructure for proposed 02 nos. RLS (15 MTR) at Lakjira of IB Valley Area, IB Coalfields of MCL.	M/s PRCIL	AGT/MCL/MS/22-23/02, dated :- 09.08.2022	8932.9	07.05.2022	06.05.2023	7th PTE granted upto 31.03.2025	6516.40	2416.50	1197.64	0.00	1197.64	7714.04	88%	86.36	Work in progress. Payment made in the form of 07 nos. Imprest advance (25% of award value of work against indemnity bond) + 20 nos. RA bills of PMC charges	

[Handwritten signature]

87

Sl No	Head	Name of Work	Name of Agency	W.O. No./ Agreement No. & Dt.	Agmt. Value/ DE Value/ RE Value in	Date of Commencement	Date of Completion	Time Extension if any	Financial Progress					Physical Progress (in %)	Financial Progress (in %)	Status/Remarks
									Payment upto 31.03.25	Spillover/Commitment in FY 25-26	Payment upto previous month October	Payment in current month November in	Total Payment made in FY 25-26			
IB Valley	6	Capital Construction of coal transportation road (Concrete surfacing) from Junction of WB 07 to main deep junction of SOCP, (BVA).	Aaditya Construction	GM/6/SAMB/AG T/22-23/02, dttd-06.04.2022	1563.95	15.04.2023	Construction period of 270 days (i.e. by 09.01.2024) maintenance period of 1825 days thereafter (05 years i.e. by 07.01.2029)	PTE granted up to 270 days (i.e. by 31.03.2024) & maintenance period of 1825 days thereafter (i.e. 5 years) thereafter	1399.82	164.13	0.00	0.00	1399.82	100%	89.51	Work Completed. RE & FTE processed to MCL HQ for approval.
IB Valley	7	Capital Construction of concrete road for coal transportation from: mechanical loading point to main concrete road at SOCP under IB Valley Area	Raj Kishore Singh	MCL/Samb/Civil/Tender/AOC/23-24/735 St. 17.02.2024	1209.71	27.02.2024	24.08.2024	PTE granted upto 31.10.2024	1208.12	1209.71	0.00	0.00	1208.12	95%	99.87	Work Completed. RE & FTE processed to MCL HQ for approval.
IB Valley	8	Capital Construction of concrete coal transportation road including drain and retaining wall along with construction of concrete drainage system along CT road and along LOCM-I platform of Lajkura OCP under IB Valley Area (150 days + 5 years)	Aaditya Construction	MCL/Samb/Civil/AOC/24-25/896 Dtd: 29/04/2024.	1102.59	15.05.2024	12.10.2024	NIL	1007.52	95.07	0.00	0.00	1007.52	100%	91.38	Work Completed. RE & FTE processed to MCL HQ for approval.
IB Valley	9	Capital Construction of 03 nos. approach road for static weigh bridge at LDCP, Ib Valley Area	Nath Jee Enterprises	MCL/GM/IBV/SO C/AOW/24-25/23/146, dttd-22.05.2024	134.7	13.06.2024	01.12.2024	PTE granted up to 31.01.2025	123.29	11.41	0.00	0.00	123.29	100%	91.53	Work Completed. RE & FTE processed.
IB Valley	10	Capital Construction of WMM road from CT road of new Y Curve siding connecting to main CT road at SOCP under Ib Valley Area for transportation of coal from Lakhampur Area to LOCM III/RLS at Ib Valley Area	M.K. Gupta and Company	MCL/GM/IBV/SO C/AOW/2024-25/33/266 Dt: 05/07/2024	195.63	15.07.2024	14.10.2024	NIL	177.25	16.38	0.00	0.00	177.25	100%	91.54	Work Completed. RE and FTE sanctioned. Final bill processed.
IB Valley	11	Capital Providing approach ramp for new static road weigh bridge including cabin platform with approach road drains and culvers etc. at Lajkura OCP IB Valley area	SADANANDA KHAMARI	MCL/GM/IBV/SO C/AOW/25-26/07/93, DT-19.04.2025	57.19	16.05.2025	12.09.2025	1st PTE granted up to 31.10.2025	0.00	57.19	0.00	0.00	0.00	100%	0	Work completed.

Sl No	Head	Name of Work	Name of Agency	W/O. No./ Agreement No. & Dt.	Agmt. Value/DE Value/RE Value in	Date of Commencement	Date of Completion	Time Extension if any	Payment upto 31.03.25	Spillover/Co-ntribution in FY 25-26	Financial Progress				Physical Progress (in %)	Financial Progress (in %)	Status/Remarks		
											Payment upto previous month October	Payment in current month November	Total Payment made in FY 25-26	Total payment till date					
12	Capital	Construction of water recharge pits at MIDP and railway siding no 03 under Laljura OCP of IB Valley Area.	Bikash Chandra Nayak	MCL/GM/IBV/SO C/AOW/25-26/09/134, DT-02.05.2025	39.13	15.05.2025	10.11.2025	NIL	0.00	39.13	0.00	0.00	0.00	0.00	0.00	0.00	55%	0	Work in progress.
13	Capital	Rejuvenation of pond of Oram Pada at SOCP under IB Valley Area	Pana Bandhu Jena	MCL/GM/IBV/SO C/AOW/2025-26/37/513 dated: 18.09.2025	51.24	27.09.2025	26.01.2026	NIL	0.00	51.24	0.00	0.00	0.00	0.00	0.00	0.00	20%	0	Work in progress.
14	Capital	Providing wind barrier around truck receiving point of RLS under SOCP, IB Valley Area	Animesh Builders	MCL/GM/IBV/SO C/AOW/2025-26/58/514 dated 19-09-2025	150.97	27.09.2025	24.02.2026	NIL	0.00	150.97	0.00	0.00	0.00	0.00	0.00	0.00	10%	0	Work in progress
15	Capital	Laying of Ductile Iron Pipeline for drinking water from WSS filter plant IBVA to SOCP mine, Hilltop Colony & Gopwihar Colony of SOCP, IB Valley Area.	SG-SCPL JV	MCL/SAMB/CVI L- Welfare/TR/AOC /25-26/593, dtd-17.09.2025	941.62	04.11.2025	31.08.2026	NIL	0.00	941.62	0.00	169.03	169.03	169.03	169.03	0.00	25%	17.95	Work in progress
16	Capital	Fixing ACP ceilings over exterior walls of DAV School and GMA Office under IB Valley Area	HAR HAR MAHADREY ENTERPRISES	MCL/GM/IBV/SO C/AOW/2025-26/46/730, dtd-09.12.2025	235.93			NIL	0	235.93	0	0	0	0	0	0	0	0	Work to be commenced.
	BUILDING	Providing and fixing stainless steel wire mesh with aluminium frame in door and window shutter of A,B,C and D type quarters at balram township of balram OCP	Amrita Construction and suppliers	MCL/Samb/CVI L- tender/AOC/22-23/912 dt-01.02.2023	392.70	08-03-23	01-01-24	30-06-25	261.13	131.57	92.49	0.00	92.49	353.62	353.62	100.00%	90.00%	0	Work completed.
	BUILDING	Construction of vitrified tile and koba stone flooring on rooms and stair case	M/ SHIV SHANKAR JV	MCL/Samb/CVI L-14dt/ 11/AOC/23-	508.94	05-10-23	30-07-24	30-09-25	237.14	277.50	136.32	0.00	136.32	373.76	373.76	100.00%	73.00%	0	Work completed.
	HAINE DEVELOPMENT	Internal Mines Coal Transportation roads in Telsheer Coalfields	Sri Durga Condev Private Limited	GMS/SAMB/ANG T/2019-20/06 dated 30-06-	3306.36	21-06-19	15-01-20	10/01/23	3306.36	0.00	0.00	0.00	0.00	3306.36	3306.36	100.00%	100.00%	0	Work completed REC/TE

89

Sl No	Head	Name of Work	Name of Agency	W.O. No./ Agreement No. & Dt.	Agmt. Value/ DE Value/ RE Value in	Date of Commencement	Date of Completion	Time Extension if any	Financial Progress					Physical Progress (in %)	Financial Progress (in %)	Status/Remarks
									Payment upto 31.03.25	Spillover/Commitment in FY 25-26	Payment upto previous month October	Payment in current month November in	Total Payment made in FY 25-26			
4	MINE DEVELOPMENT	Construction of concrete transportation road from zero point to weighbridge no 10 and 11 through view point at out sourcing patch and approaches of in motion weighbridge No 2,8 and 13 and for road sale points of Bahram OCP under Hingula Area	SRI DURGA CONDEY PVT LTD	MCL/Samb/Civil /AOC/22-23/1832 Dated: 03.01.2023	1726.89	09-02-23	07-08-23	10-03-24	1541.38	185.51	0.00	0.00	0.00	0.00	89.00%	Work completed. RE Approved. FTE processed.
5	MINE DEVELOPMENT	Construction of Concrete Coal Transportation road from Panesabli junction towards south west side mines of Hingula OCP and from coal corridor road to Jindal approach road near under pass under Hingula Area	PHI-IBRS JV	MCL/Samb/Civil /AOC/22-23/1844 Dated: 30.12.2022	397.09	23-02-23	24-06-23	28-07-23	394.71	2.38	0.00	0.00	0.00	0.00	99.00%	Work completed. RE Approved. FTE processed.
6	MINE DEVELOPMENT	Construction of concrete pavement and rest shelter for road sale parking yard at Bahram OCP under Hingula Area	SRI DURGA CONDEY PVT LTD	23-24/118 dt.18.05.2023	1000.56	30-06-23	26-12-23	30-06-24	935.80	64.76	0.00	0.00	0.00	0.00	94.00%	Work completed. RE Approved. FTE processed.
7	MINE DEVELOPMENT	Widening of Coal Transportation Road along the coal corridor road from Madilbanaha underpass to Dehury Sahi high mast Junction at Hingula OCP under Hingula Area.	SRI DURGA CONDEY PVT LTD	MCL/Samb/Civil /e- Tender/AOC/23-24/815 Dated: 28.03.2024	948.23	22-04-24	16-01-25	15-07-25	265.77	682.46	541.43	0.00	0.00	541.43	85.00%	Work completed.
8	RER	Development works at Kochanath R & R site of Bahram OCP under Hingula Area	Nanda Infra construction Pvt.Ltd	MCL/Samb/Civil /e- Tender/AOC/23-24/290 dated 26-07-2023	3083.00	15-09-23	18-10-24	31-01-26	1579.98	1503.02	487.06	0.00	0.00	487.06	67.00%	Work in progress
9	MINE DEVELOPMENT	Fabrication and Erection Wind Barrier System (06 Mtr. Height) along coal stock yard and coal corridor road of Hingula OCP under Hingula Area	A.P CONSTRUCTION	MCL/Samb/Civil /AOC/24-25/1166 dt.07.08.2024	705.87	02-09-24	29-05-25	31-12-25	88.08	617.79	444.19	0.00	0.00	444.19	75.00%	Work in progress

an

la

Sl No	Head	Name of Work	Name of Agency	W.O. No./ Agreement No. & Dt.	Agmt. Value/ DE Value/ RE Value in	Date of Commencement	Date of Completion	Time Extension if any	Payment upto 31.03.25	Spillover/Co-mitment in FY 25-26	Financial Progress				Physical Progress (in %)	Financial Progress (in %)	Status/Remarks	
											Payment upto previous month October	Payment in current month November in	Total Payment made in FY 25-26	Total payment till date				
Hingula Area 10	RAILWAY DEVELOPMENT	Fabrication and Execution of Wind Barrier System (total height 09 Mtr. i.e 06 Mtr. Height wind barrier panel with steel structure installed over 03 Mtr. Height boundary wall along railway siding and Coal Corridor road of Baham OCP under Hingula Area	Sora Kumar Mishra	MCT/GM/HA/S/AOC/24-23/1388 Dt.24.10.2024	736.78	08-11-24	04-08-25	31-01-26	0.00	736.78	433.74	0.00	0.00	433.74	433.74	74.00%	62.00%	Work in progress
Hingula Area 11	R&R	Construction of public health centre for shifting of the existing structures at Kalamachan village under Baham OCP of Hingula Area.	Sanjay Kumar	MCT/GM/HA/S/OA/AG/23-24/05 Dt.21.04.2023	94.32	19-12-22	17-05-23	29-11-24	86.00	8.32	0.00	0.00	0.00	0.00	86.00	100.00%	91.00%	Work completed RE/FTS processed.
Hingula Area 12	BUILDING S (RESIDENTIAL BUILDING S)	Redignment and repairing of sewerage line (partly) in Baham Township of Baham OCP under Hingula Area	Shreshth Emech Pvt Ltd	MCT/GM/HA/S/OA/OA Tender/AOC/CA P/22-23/27 Dt. 21.08.22	130.76	08-12-22	03-09-23	31-01-25	92.80	37.96	35.95	0.00	0.00	35.95	128.75	100.00%	98.00%	Work completed RE/FTS processed
Hingula Area 13	BUILDING S (RESIDENTIAL BUILDING S)	Black tapping of Road inside Hingula colony (78 'B Type Qrs) and approach road for 108 'B Type quarters of Hingula OCP Under Hingula Area.	Somnija Ranjan Prabhan	Cap/24-23/04 dt.09.05.2024	37.25	19-05-24	15-09-24	NA	36.28	0.97	0.97	0.00	0.00	0.97	37.25	100.00%	100.00%	Work Completed. RE Approved.
Hingula Area 14	BUILDING S (NON-RESIDENTIAL BUILDING S)	Renovation of Utkalika club at Baham Township of Baham OCP under Hingula Area.	M/S Prabhan Construction	MCT/GM/HA/S/OA/OA Tender/AOC/BO CP/CA/24-25/07 Dt.26.07.2024	263.34	04-08-24	31-12-24	30-09-25	108.84	154.50	90.43	0.00	0.00	90.43	199.27	100.00%	76.00%	Work completed.
Hingula Area 15	BUILDING S (NON-RESIDENTIAL BUILDING S)	Civil Works for installation of 01 No. Weight Bridge and concrete approach road near TRAI of Hingula OCP.	Pratyag Kumar Sahoo	MCT/GM/HA/S/OA/OA Tender/AOC/BO CP/CA/24-25/09 dt 17.08.2024	142.37	29-08-24	25-01-25	NA	0.00	142.37	142.37	0.00	0.00	142.37	142.37	100.00%	100.00%	Work Completed RE Approved.
Hingula Area 16	RAILWAY SIDING	Extension of wharf wall and drain for coal loading platform at Railway siding No. 9 at Baham OCP	Sumananda Nayak	MCT/GM/HA/S/OA/OA Tender/AOC/BO CP/CA/24-25/10 Dt.06.11.2024	59.57	14-11-24	13-02-25	31-10-25	0.00	59.57	0.00	0.00	0.00	0.00	0.00	100.00%	0.00%	Work in progress

91

91

Sl No	Head	Name of Work	Name of Agency	W.O. No./ Agreement No. & Dt.	Agmt. Value/ DE Value/ RE Value in	Date of Commencement	Date of Completion	Time Extension if any	Financial Progress					Physical Progress (in %)	Financial Progress (in %)	Status/Remarks
									Payment upto 31.03.25	Spillover/Commitment in FY 25-26	Payment upto previous month October	Payment in current month November	Total Payment made in FY 25-26			
Hingula Area 17	BUILDING (NON-RESIDENTIAL BUILDING)	Construction of Dozer shed in workshop complex of HOCP, HA.	ABHAYA KUMAR MOHANTY	MCL/GM(HA)/S O/C/- tender/AOC/HO CP/24-25/11 dt 23.11.2024	109.15	04-12-24	03-03-25	NA	0.00	109.15	101.39	0.00	101.39	101.39	93.00%	Work Completed. RE: Approved.
Hingula Area 18	BUILDING (NON-RESIDENTIAL BUILDING)	Civil Works for installation of five access weighbridges against survey off at Hingula OCP under Hingula Area.	JAY HANUMAN JY	MCL/GM(HA)/S O/C/- tender/AOC/HO CP/24-25/12 dt 05.12.2024	141.52	15-12-24	13-04-25	31-12-25	0.00	141.52	0.00	58.33	58.33	96.00%	Work in progress	
Hingula Area 19	MINE DEVELOPMENT	Making open lubricant shed inside HEMM workshop complex at Hingula OCP	ALOK KUMAR SAHOO	MCL/GM(HA)/S O/C/- tender/AOC/HO CP/24-25/14 dt 27.01.2025	10.23	06-02-25	21-04-25	NA	0.00	10.23	10.23	0.00	10.23	100.00%	Work completed. RE: Approved.	
Hingula Area 20	MINE DEVELOPMENT	Making wash rooms at DG Campus (E&M) Section, HEMM Workshop complex & Coal Sampling Office at Hingula OCP under Hingula Area.	DIBYAJYOTI DEHURI	MCL/GM(HA)/S O/C/- tender/AOC/HO CP/24-25/15 dt 01.02.2025	9.94	11-02-25	11-05-25	NA	0.00	9.94	0.00	0.00	0.00	0.00%	Work completed.	
Hingula Area 21	MINE DEVELOPMENT	Construction of 2 Nos of RCC ramp for 2 Nos of weighbridge at Balroom OCP	Mitramani Sarpathy	MCL/GM(HA)/S O/C/- Tender/AOC/HO CP/CAP/24-25/19 dt-27.03.2025	16.66	06-04-25	04-06-25	NA	0.00	16.66	0.00	0.00	0.00	0.00%	Work completed.	
Hingula Area 22	BUILDING (NON-RESIDENTIAL BUILDING)	Construction of security room and main approach near the new school gate at DAY school under Hingula Area.	Payojini Khilar	MCL/GM(HA)/S O/C/- Tender/AOC/HO CP/CAP/25-26/03 dt-09.07.2025	4.49	19-07-25	16-10-25	NA	0.00	0.00	0.00	4.49	4.49	100.00%	Work completed.	
Hingula Area 23	MINE DEVELOPMENT	Making stainless steel gate at entry point of Hingula time office with Structural steel barrier at different locations at mines under Hingula OCP Under Hingula Area.	ALOK KUMAR SAHOO	MCL/GM(HA)/S O/C/- Tender/AOC/HO CP/CAP/25-26/02 dt-08.07.2025	8.46	18-07-25	15-10-25	NA	0.00	0.00	0.00	0.00	0.00	0.00%	Work completed.	
Hingula Area 24	BUILDING (NON-RESIDENTIAL BUILDING)	Making Temporary Office Room near Time Office at Hingula OCP Under Hingula Area.	ARUNA KUMAR MOHANTY	MCL/GM(HA)/S O/C/- Tender/AOC/HO CP/CAP/25-26/04 dt-18.07.2025	12.22	28-07-25	25-10-25	NA	0.00	0.00	0.00	0.00	0.00	0.00%	Work completed.	

SI No	Head	Name of Work	Name of Agency	W.O. No./ Agreement No. & Dt.	Agmt. Value/ DE Value/ NE Value In	Date of Commencement	Date of Completion	Time Extension if any	Financial Progress							Physical Progress (in %)	Financial Progress (in %)	Status/Remarks	
									Payment upto 31.03.25	Spillover/Commitment in FY 25-26	Payment upto previous month October	Payment in current month November In	Total Payment made in FY 25-26	Total payment till date					
25	Hingula Area	TRANSFOR TATION SILO Fabrication and installation and commissioning of CHP-SILO of Hingula OCT under Hingula Area	M/S. Pradhan Construction	MCL/GM(HA)/S OS/6- Tender/AOC/CHO CP/CHP/25-36/01 Dt:29.04.2025	116.52	17-08-25	14-12-25	N/A	0.00	0.00	0.00	0.00	0.00	0.00	0.00	0.00	83.00%	0.00%	Work in progress
1	Mahaxmi Area	Others Construction of 2 (Two) numbers High Level Bridge over Basundhara River for Basundhara Sarnal Project (Capacity 40/50 Million Tonne) (Second Call)	Ashok Kumar Mittal, HLG-2, M.P. Nagar, Nihanka Road, Korba (Chhattisgarh)-495677 email ID:ashokkumar@gmail.com	MCL/Sambh/Civil/ Tender/AOC/19-20/1892 dt:07/12/2019	2360.91	17-01-20	15-01-21	31-12-23	2225.70	0.00	0.00	0.00	0.00	0.00	0.00	2225.70	100%	94%	Work Completed. Balance amount to be paid after sanction of RE and FTE. RE and FTE Processed for approval.
2	Mahaxmi Area	Transportation Pre-engineered turnkey execution for design, supply, erection, commissioning and trial run with a & m during DTP etc. for coal evacuation system by belt conveyor and dispatch through Rapid Loading System (RLS) with surge bin at Sardaega siding (20 MT) at Mahaxmi Area, MCL	MENALY-Trolex Kilburn (JV) Eospace Campus 11F/12, New Town, Rajarhat, North 24 Parganas, Kolkata-700160. Email:- menallytrolexkilburnjv@gmail.com	GM(C)/SAMB/A 61/21-22/17 DATED 07.06.2021	31,168.52	14-04-21	06-07-22	30-09-25	30103.10	1065.42	67.70	0.00	67.70	67.70	30170.80	99.55%	97%	Work is in progress	
3	Mahaxmi Area	Land (R&R) Construction of First Floor of DAV School, 35 nos staff quarters and boundary wall at Chetnapani R&R site under Mahaxmi Area.	Narendra Kumar Singh, At- Samalei Vihar, Paragadaha Barapali, Sambalpur-768006 Mob No-91-9437487982 Email ID:mksinghstpp14@yahoo.in	MCL/Sambh/Civil/ Tender/AOC/22-23/25 dt:08-04-2022	843.79	28-05-22	20-08-23	31-03-24	710.54	0.00	0.00	0.00	0.00	0.00	710.54	100%	84%	Work Completed. Balance amount to be paid after sanction of RE and FTE. RE and FTE Processed for approval	
4	Mahaxmi Area	Land (R&R) Plotting, development of Roads, Drain and other Infrastructures for Srangfihara R&R site under Mahaxmi Area, MCL.	KANHAAYA STEEL 2/4 2nd Floor, Samta Shopping Arcade, Main Road, Samta Colony, Rajpur-492001(CG). Mob. No-91-9425505071 Email ID: kanhavyasteelmt@gmail.com	MCL/Sambh/Civil/ AOC/22-23/183 dt:27/05/2022	3,040.95	11-10-22	05-09-23	31-12-25	696.42	2344.53	528.90	0.00	528.90	528.90	1225.32	55%	40%	Work is in progress	

[Handwritten Signature]

93

Sl No	Head	Name of Work	Name of Agency	W.O. No./ Agreement No. & Dt.	Agmt. Value/ DE Value/ RE Value In	Date of Commencement	Date of Completion	Time Extension if any	Financial Progress					Physical Progress (in %)	Financial Progress (in %)	Status/Remarks
									Payment upto 31.03.25	Spillover/Commitment In FY 25-26	Payment upto previous month October	Payment in current month November in	Total Payment made in FY 25-26			
5	Land (R&R)	Construction of boundary wall along the periphery of pocket A&B, Cremation ground and deepening of pond at Chattenpail R&R site of Mahaxmi Area.	Rohit patel AY/PO- G Tumulia Via Gopalpur Sundargarh PIN-770024 Email ID: 23/1041 dtd- rohitpatel1972@gmail.com Mob: 91-9437487335	MCL/Samb/Civil/AOC/22-23/1041 dtd-25/02/2023	355.19	04-04-23	29-12-23	-	311.05	44.14	0.00	44.14	355.19	100%	100%	Work Completed, Final Bill paid
6	Land (R&R)	Development of Tiklipara and Sardaga R&R site under Mahaxmi Area.	Narendra Kumar Singh, At- Samalal Panchgachhia Baraipali, Sambalpur-768006 Mob No-91-	MCL/Samb/Civil/Tender/AOC/23-24/672 dtd-10.01.2024	660.59	27-02-24	25-02-25	31-12-25	283.01	377.58	133.18	133.18	416.19	93%	63%	Work is in progress
7	NRB (Service)	Construction of MTK and other infrastructure at Siarmal OCP	Mukesh Kumar, Panchgachhia, Baraipali, Sambalpur, Odisha, PIN: 768006. Mob: 9439662211, email: sujeetk245@gmail.com	MCL/GM/MLA/23-24/AGT-05 DTD: 29/02/2024	191.82	18-12-23	12-09-24	31-01-25	97.54	94.28	72.84	93.79	191.33	100%	100%	Work Completed, Balance amount to be paid after sanction of RE and FTE
8	Infrastructure Development (Mining)	Widening of existing Road to Sardaga Sliding and construction of new road to Truck Receiving Hopper at Sardaga CHP at Basundhara (W) OCP under Mahaxmi Area.	M.K. Gupta and Company, 154, I.C.C, T.P. Nagar Korba (C.G.), PIN-495677 Mobile No. 91-9926213777. Email: mkg_navrangs@rediffmail.com	MCL/Samb/Civil/Tender/AOC/23-24/801 dtd-21-03-2024	2,459.29	07-04-24	06-04-25	15-12-25	96.59	2362.70	235.55	310.00	641.94	39%	27%	Work is in progress
9	Buildings (Residential)	Balance work of worker's hostel (80 bedded) at Garjanbahal and Siarmal OCPs of Mahaxmi area.	Narendra Kumar Singh, At- Samalal Panchgachhia Baraipali, Sambalpur-768006 Mob No-91-9437487335	MCL/Samb/Civil/AOC/24-25/1461 dtd-15/12/2024	528.11	06-01-25	02-10-25	31-01-26	0.00	529.11	95.28	0.00	95.28	72%	18%	Work is in progress
10	Other Infrastructure Development (Mining)	Construction of Amrit Sarovar at East sump of BIWOCP under Mahaxmi Area	TRADECOM PRIVATE LIMITED Gokulpuram, Country Club Campus, Kachana Road, Khamardih, Shanker Nagar, Rajpur.	MCL/GM/MLA/Civil/AOC/24-25/F-07/66 dtd-18-12-2024	303.50	20-02-25	19-02-26	-	0.00	303.90	0.00	61.34	61.34	30%	20%	Work is in progress



Sl No	Head	Name of Work	Name of Agency	W/O. No./ Agreement No. & Dt.	Agmt. Value/ DE Value in	Date of Commencement	Date of Completion	Time Extension if any	Financial Progress					Physical Progress (in %)	Financial Progress (in %)	Status/Remarks	
									Payment upto 31.03.25	Spillover/Commitment In FY 25-26	Payment upto previous month October	Payment in current month November in	Total Payment made in FY 25-26				Total payment till date
11	M&S (Service)	Providing additional temporary rooms near existing Mahakarni GM Office, under Mahakarni Area.	Rohit Patel At/PO - G Tumulia Via Gopalpur Sundargarh PIN- 770024 Email ID: rohitateal1972@gmail.com Mob: 91- 9178188909	MCL/GM/MLU/Civil/AOC/24-25/08/69 dt:26-12-2024	83.87	27-12-24	25-04-25		0.00	83.87	0.00	0.00	0.00	0.00	100%	0%	Work Completed. Re-appropriation of fund has been communicated from HQ. File has been
12	Other Mining Infrastructure (Mine Development)	Black topping of road from Basundhara west PO office to railway crossing (Near under Pass), Providing Paver Block and Keo Stone along the road from Project Office, B(W) OCP to Silo (R/S), Black topping of road	RAJ KISHOR SINGH, (PAN No. AGLP38631) Lamti Bhai, Balajhagar, Jhansuguda-768216 Mob No- 91-9178188909, Email ID- rajkishoresingh12@gmail.com	MCL/Samb/Civil/AOC/25-26/17 dt:10/04/2025	508.55	25-04-25	23-07-25	31-01-26	0.00	508.55	178.04	0.00	178.04	178.04	62%	35%	Work is in progress. Work Hampered due to rainfall
13	Other Mining Infrastructure (Mine Development)	Construction of 1 (One) number High Level Bridge over Basundhara River for Extension Project (Capacity 7.00 Million Tonnel)	ASHOK KUMAR MITTAL, H.L.G. - 2 M.P. Nagar, Nilbarika Road, Korba (Chhattargh)- 495677, email ID: akmitteba@gmail.com	MCL/Samb/Civil/Tender/AOC/19-20/1740 dt: 15/11/2019	523.57	17-12-19	15-12-20	30-09-22	496.44	89.69	0.00	0.00	89.69	586.13	100%	112%	Work Completed. Final bill paid (Total RE Value : 523.57 including GST and B&CW Cases/Total Payment)
14	Other Mining Infrastructure (Mine Development)	Construction of 3 nos weight bridge ramp, Platform for cabin Room (Porta Cabin) for installation of 03 nos weight bridges for R/S under Basundhara (W) OCP of Mahakarni Area (Refer)	BIKASH SINGH, A/Po : lamtibahal Brajrajnagar, Dist : Jhansuguda, Odisha, Email ID : bikashsingh1488@vsnl.com, MOB : 7978230990	MCL/GM/MLA/Civil/AOC/25-26/F-11/242 Dtd. 13/05/2025	76.65	02-06-25	30-08-25	30-11-25	0.00	76.65	43.37	0.00	43.37	43.37	76%	57%	Work is in progress. Work Hampered due to rainfall
1	RB	Construction of 48 bedded MT Hostel along with development work at	Imperial Earth mover private Limited	MCL/Samb/Civil/Tender/AOC/21-22/1882	869.35	17-11-22	17-05-24	10th PTE upto 31.07.25 granted	597.60	271.75	199.62	0.00	199.62	797.22	100%	92%	Work Completed. RE under process
2	RB	Appointment of consultant for preparation of Detailed Project Report including preparation of all required architectural and engineering drawings and detailed estimate for the work of construction of quarters along with development works at MCL	Meinhardt Singapore Pte Ltd.	MCL/Samb/Civil/Tender/AOC/22-23/F2 dt:22.04.2022	88.50	-	-	-	1.32	87.18	0.00	0.00	0.00	1.32	40%	1%	Agreement executed on 22.05.2022. Work in progress

[Handwritten Signature]

95

SI No	Head	Name of Work	Name of Agency	W.O. No./ Agreement No. & Dt.	Agmt. Value/ DE Value/ RE Value in	Date of Commencement	Date of Completion	Time Extension if any	Financial Progress					Physical Progress (in %)	Financial Progress (in %)	Status/Remarks		
									Payment upto 31.03.25	Spillover/Commitment in FY 25-26	Payment upto previous month October	Payment in current month November in	Total Payment made in FY 25-26				Total payment till date	
3	RB	Appointment of consultant for preparation of detailed project report including all required architectural and engineering drawings and detailed estimate for the work construction of VIP Guest House along with development work including supervision and quality control at LRPA, IB Coalfields.	S.Kumar & Associates	MCL/Samb/Civil/AOC/22-23/405 dt:26.07.2022	24.50					11.75	13.15	0.00	0.00	0.00	11.75	60%	47%	Agreement executed on 24.08.2022. Work in progress
4	RB	Development work of 114 B type, 2 C type & 1 D type Qtrs at BIT of Lakhapur Area	Imperial Construction & Earth mover private Limited	MCL/Samb/Civil/AOC/22-23/814 dt:20.12.2022	393.34	01.03.23	25.11.23	FTE upto 31.05.24 granted		346.55	46.79	0.00	16.71	16.71	363.26	100%	92%	Work completed. RE & FTE approved. FB Paid
5	NRB	Appointment of consultant for preparation of detailed project report including all required architectural and engineering drawings and detailed estimate for the work construction of sports complex along with development works including supervision and quality control at Lakhapur Area, IB coalfields	GROWEVER INFRA PRIVATE LIMITED	MCL/Samb/Civil/e-tender/AOC/22-23/298 dt:27.06.2022	61.52					14.44	47.08	0.00	0.00	0.00	14.44	30%	23%	Agreement executed on 21.07.2022. Work in progress
6	NRB	Renovation and development of community complex at Bejparah Integrated Township of Lakhapur Area	M/s. Vikash Kumar Singh	MCL/Samb/Civil/e-tender/AOC/22-23/192 dt:14.03.2023	355.46	01.06.23	27.11.23	5th PTE upto 15.11.24 granted		173.86	181.60	107.59	0.00	107.59	281.45	100%	79%	Work Completed. RE under process
7	NRB	Face uplifting of Triveni Guest House at BIT of Lakhapur Area	M/s. Saras Goyal	MCL/GM/LKPA/SOC/WO/23-24/101/2876/976 dt:20.12.2023	316.92	25.01.24	24.10.24	4th PTE upto 31.07.25 granted		155.18	161.74	122.67	0.00	122.67	277.85	100%	88%	Work Completed. RE under process
8	NRB	Construction of toilet at Regional Store under Lakhapur Area	Kishor Raj	MCL/GM/LKPA/SOC/WO/24-25/140/3051/1518 dt:19.05.2025	8.00	19.05.25	16.08.25			0.00	8.00	0.00	0.00	0.00	0.00	100%	0%	Work Completed. RE under process

Sl No	Head	Name of Work	Name of Agency	W.O. No./ Agreement No. & Dt.	Agmt. Value/ DE Value/ RE Value in	Date of Commencement	Date of Completion	Time Extension if any	Payment upto	Spillover/ Commitment In FY 25-26	Financial Progress				Physical Progress (in %)	Financial Progress (in %)	Status/Remarks	
											Payment upto previous month October	Payment in current month November	Total Payment made in FY 25-26	Total payment till date				
9	Other Dev.	Renovation of Sewerage system at BIT of Lakhnapur Area	MGS Chemicals India Pvt. Ltd.	MCL/Samb/Civil/ e-Tender/AOC/ 20-21/499 dt:18.06.2020	291.31	05.12.20	04.12.21	12th PTE upto 31.12.25 Granted	275.01 upto 31.03.25	16.30	0.00	0.00	0.00	0.00	275.01	98%	94%	Work in progress
10	Other Mining Infra.	Proving, erecting and commissioning of Effluent Treatment plant of 10 KLD capacity including operation & maintenance of 03 years at 50 bedded Hospital at BIT of Lakhnapur Area. (1st tender)	Aisha Meekhar	MCL/GM/LKPA/S OC/MO/24-25/B1/2990/195 dt:03.10.2024	11.28	08.01.25	11.25 days (a) Construction period 30 days & (b) Maintenance period 1095 days (03 years)		7.94	3.34	0.00	0.00	0.00	0.00	7.94	80%	70%	Work in progress.
11	Other P&M	Providing, erecting and commissioning of fire fighting system including fixing of sprinklers, automatic fire alarm and detection system at 50 Bedded Hospital at Lakhnapur Area	ADM Interiors	MCL/GM/LKPA/S OC/MO/24-25/93/3003/973 dt:20.11.2024	41.38	02.01.25	01.05.25		23.47	17.86	17.19	0.00	0.00	17.19	40.65	100%	98%	Work Completed & Final Bill Paid
12	Other Dev.	Construction of 01 no. of under pass of size 10.5m*5.5m and 15 m width at Lakhnapur OCP of Lakhnapur Area	M/s. Arun Kumar Mundra	MCL/Samb/Civil/ e-Tender/AOC/19-20/343 dt:22.05.2019	110.45	12.07.19	08.12.19	3rd PTE granted upto 31.07.21	99.20	11.25	0.00	0.00	0.00	0.00	99.20	100%	90%	Work completed & RE approved & Final bill under process
13	Other Dev.	DGPS survey and preparation of compensatory Afforestation scheme for compensatory Afforestation land allotted at Keolhar for integrated Lakhnapur-Belihar-Lihan OCP	M/s. Grow Green Consortium Private Limited	MCL/GM/LKPA/S OC/MO/19-20/65/2367/958 dt:25.10.2019	10.22	09.12.19	27.03.20		4.92	5.30	0.00	0.00	0.00	4.92	100%	48%	Work completed & RE under process	
14	Other Dev.	Fabrication and erection of wind barrier and development of vertical greenery system at Railway siding no.03 of BOCM at Lakhnapur Area	Pal Kishor Singh	MCL/GM/LKPA/S OC/WO/21-22/53/2602/649 dt:11.09.2021	255.21	11.10.21	09.07.22	11th PTE upto 31.03.26 Granted	86.55	168.66	0.00	0.00	0.00	0.00	86.55	60%	34%	Work in progress
15	Other Mining Infra.	Construction of concrete pavement from Bajrangballi Chowk to new Y curve siding under Lakhnapur OCP of Lakhnapur Area	RKS Thrupati (JV)	MCL/Samb/Civil/ e-Tender/AOC/22-23/611 dt:13.10.2022	2622.96	08.11.22	Construction period 210 days & Maintenance period 1825 days (8th PTE upto 31.07.25 granted)		2114.39	508.57	0.00	0.00	0.00	0.00	2114.39	85%	81%	Work in progress & PTE under process

[Handwritten signature]

Sl No	Head	Name of Agency	W.O. No./ Agreement No. & Dt.	Agril. Value/ DE Value/ RE Value in	Date of Commencement	Date of Completion	Time Extension if any	Financial Progress					Physical Progress (in %)	Financial Progress (in %)	Status/Remarks	
								Payment upto 31.03.25	Spillover/Commitment in FY 25-26	Payment upto previous month October	Payment in current month November in	Total Payment made in FY 25-26				Total payment till date
16	Other Mining Infra.	Raj Kishore Singh	MCL/Samb/Civil/ Tender/AOC/21-22/1528 dt:13.01.2022	978.88	22.11.22	Construction period 365 days & Maintenance period 1825 days (3rd PTE upto 30.08.24 granted)		974.75	4.13	0.00	0.00	0.00	974.75	100%	100%	Work completed & RE & FTE processed
17	Other Mining Infra.	Raj Kishore Singh	MCL/Samb/Civil/ Tender/AOC/22-23/830 dt:28.12.2022	1593.05	17.01.23	Construction period 180 days & Maintenance period 1825 days		1509.85	23.20	0.00	0.00	0.00	1509.85	98%	100%	Work Completed & Final Bill Paid
18	Other Mining Infra.	SKP-UPS (JV)	MCL/GM/LKPA/S OC/ WO/2023-24/01/2773/01 dt:01.04.2023	155.62	10.04.23	Construction of 03 nos. Box culverts and strengthening of 02 nos. existing hume pipe culverts over the newly constructed drain from Tungismal pond to Lilarri nallah under Lakhampur OCP of Lakhampur Area	1st PTE upto 31.03.24 granted	95.45	59.17	2.68	0.00	2.68	99.13	82%	64%	Work foreclosed. RE Approved FB Paid
19	Other Mining Infra.	M.K. Gupta and Company	MCL/Samb/Civil/ AOC/23-24/74 dt:05.05.2023	998.75	15.05.23	Construction of WBMI Coal Transportation Roads of Lakhampur OCP under Lakhampur Area	5th PTE upto 31.01.25 granted	678.85	260.90	161.32	0.00	161.32	840.17	100%	89%	Work Completed & FTE under process
20	Other Mining Infra.	M.K. Gupta and Company	MCL/Samb/Civil/ AOC/23-24/24 dt:10.04.2023	515.91	10.05.23	Diversion of road adjacent to qry no.6 & 7 (connecting villages Ubeda & kandsarwith Karjalori) under LKP OCP of Lakhampur Area	Construction period 120 days & Maintenance period 1825 days (4th PTE upto 10.10.24 granted)	505.02	10.29	0.00	0.00	0.00	505.02	100%	95%	Work Completed. RE & FTE under process
21	Other Mining Infra.	NS-PR (JV)	MCL/GM/LKPA/S OC/ WO/2023-24/64/2838/571 dt:08.09.2023	203.47	18.09.23	Construction of control room and ramp for upcoming Static Weigh Bridge (total 07 nos.) for Lakhampur OCP of Lakhampur Area	2nd PTE upto 30.12.24 granted	167.51	95.96	0.00	0.00	0.00	167.51	100%	82%	Work Completed. RE & FTE under process
22	Other Mining Infra.	Bikash Singh	MCL/GM/LKPA/S OC/ WO/23-24/90/2864/862 dt:23.11.2023	122.24	18.12.23	Construction of road from RCP Pada to Chatalehat near Quarry No.1 at BOCM of Lakhampur Area		121.26	0.98	0.00	0.00	0.00	121.26	100%	99%	Work Completed & FB Paid
23	Other Mining Infra.	Bikash Chandra Nayak	MCL/GM/LKPA/S OC/ WO/23-24/91/2865/896 dt:30.11.2023	116.25	12.01.24	Providing sedimentation tank at Y curve siding (New) of LKP OCP under Lakhampur Area	3rd PTE upto 05.11.24 granted	105.26	9.99	12.39	0.00	12.39	118.65	100%	102%	Work Completed & RE Approved. FB Paid

SI No	Head	Name of Work	Name of Agency	W.O. No./ Agreement No. & Dt.	Agmt. Value/ DE Value in	Date of Commencement	Date of Completion	Time Extension if any	Financial Progress						Physical Progress (in %)	Financial Progress (in %)	Status/Remarks
									Payment upto 31.03.25	Spillover/Contribution In FY 25-26	Payment upto previous month October	Payment in current month November in	Total Payment made in FY 25-26	Total payment till date			
24	Other Mining Infra.	Fabrication & Erection of wind barrier system (09 m height) along new Y curve Railway siding of Lakhampur OCP of Lakhampur Area	SBI-Bikash (IV)	MCL/Samb/Chil/AOC/23/24/591 dt:05.12.2023	1062.64	16.12.23	10.09.24	5th PTE upto 31.07.25 granted	649.39	413.25	270.93	0.00	270.93	920.32	95%	87%	Work in progress & FTE under process
25	Other Mining Infra.	Strengthening of Mine Road with WBM for Coal Transportation from Welcome Gate to Samsan Gate inside BOCCM of LKPA	Bikash Singh	MCL/GM/LKPA/S OC/WO/24-25/40/2946/221 dt:13.05.2024.	208.96	23.05.24	19.09.24	-	205.72	3.24	5.00	0.00	5.00	210.72	100%	101%	Work Completed & Final Bill Paid
26	Other Mining Infra.	Providing 05 numbers bore-wells at new Y Curve siding and 01 number RCC water storage tank at Y curve siding (New) of LKP OCP under Lakhampur Area (3rd Re-tender)	Sanjay Kumar Goenka	MCL/GM/LKPA/S OC/WO/24-25/42/2948/250 dt:18.05.2024	27.77	10.06.24	23.08.24	1st PTE upto 30.09.24 granted	20.54	7.23	0.00	0.00	20.54	20.54	100%	74%	Work completed & RE & FTE processed
27	Other Mining Infra.	Construction of CT Road from back of siding no. 07 to Daripati village Junction connecting CC Road via siding no. 03 Junction and quarry no. 02 for coal transportation of BDCM of Lakhampur Area	Nath Jee Enterprises	MCL/Samb/Chil/Tender/AOC/23-24/763 dt:02.03.2024	580.77	01.05.24	29.08.24	4th PTE upto 10.09.25 granted	298.34	282.43	209.83	0.00	209.83	508.17	100%	87%	Work Completed, RE & FTE under process
28	Other Mining Infra.	Construction of concrete pavement from water filling point to ERM Workshop end point of LKP OCP under Lakhampur Area. (1st Re-tender)	Bikash Singh	MCL/GM/LKPA/S OC/WO/24-25/44/2951/385 dt:06.06.2024	234.56	01.07.24	29.10.24	FTE upto 31.12.24 granted	233.27	1.09	0.00	0.00	233.27	233.27	100%	100%	Work Completed & FTE Approved royalty clearance awaited
29	Other Mining Infra.	Construction of 03 nos. Box Cill Culverts at various locations inside mine of L-B-L Integrated Project under Lakhampur Area	Bikash Singh	MCL/GM/LKPA/S OC/WO/24-25/48/2955/385 dt:21.05.2024	80.02	01.07.24	28.09.24	FTE upto 10.04.25 granted	0.00	80.02	77.90	0.00	77.90	77.90	100%	97%	Work Completed & Final Bill Paid
30	Other Mining Infra.	Construction of boundary wall around reject coal dump site at Ib Valley Coal washery under BOCCM of Lakhampur Area	NS-PR (IV)	MCL/GM/LKPA/S OC/WO/24-25/54/2962/433 dt:08.07.2024	141.47	02.09.24	28.02.25	-	122.99	18.48	12.61	0.00	12.61	135.60	100%	96%	Work Completed & Final Bill Paid

[Handwritten Signature]

Sl No	Head	Name of Work	Name of Agency	W.O. No./ Agreement No. & Dt.	Agmt. Value/ DE Value/ RE Value in	Date of Commencement	Date of Completion	Time Extension if any	Financial Progress					Physical Progress (in %)	Financial Progress (in %)	Status/Remarks	
									Payment upto 31.03.25	Spillover/Commitment in FY 25-26	Payment upto previous month October	Payment in current month November in	Total Payment made in FY 25-26				Total payment till date
Lakhanpur Area	31	Other Mining Infra. Diversion of road over quarry no. 01 along L-B-I boundary near Kudaloi village of Lakhanpur OCP of Lakhanpur Area	Nath Jee Enterprises	MCL/Samb/Civil/ e-tender/AOC/24-25/995 dt:10.05.2024	403.43	24.10.24	20.02.25	2nd PTE upto 31.12.25 granted	0.00	403.43	90.30	0.00	90.30	90.30	40%	22%	Work in progress
Lakhanpur Area	32	Other Mining Infra. Providing approach Road to Railways Siding No.03 through weigh Bridge at LKP OCP under Lakhanpur Area	Bikash Singh	MCL/GM/LKPA/SOC/WO/2024-25/124/3035/13 08 dt:05.02.2025	96.33	14.02.25	14.05.25	-	0.00	96.33	96.03	0.00	96.03	96.03	100%	100%	Work Completed & Final Bill Paid
Lakhanpur Area	33	Other Mining Infra. Construction of Ramp for upcoming 07 Nos. Static Weigh Bridge providing Portable Cabin foundation for Lakhanpur OCP under Lakhanpur Area (1st re-tender)	AE-NJE (IV)	MCL/GM/LKPA/SOC/WO/2024-25/129/3040/13 47 dt:13.02.2025	198.72	01.04.25	28.08.25	1st PTE upto 31.12.25 granted	0.00	198.72	0.00	0.00	0.00	0.00	20%	0%	Work in progress
Lakhanpur Area	34	Other Mining Infra. Providing Retaining Wall along Rail Track of Integrated L-B-I OCP new Y curve siding under Lakhanpur Area	M/s Praveen Agrawal	MCL/Samb/Civil/ e-tender/AOC/24-25/1478 dt:30.12.2024	461.15	01.02.25	29.10.25	-	0.00	461.15	268.58	0.00	268.58	268.58	85%	58%	Work in progress. DE processed
Lakhanpur Area	35	R&R Construction of drain at rehabilitation village of Khadam Phase-II at BOCM of LKPA	Raj Kishore Singh	MCL/Samb/Civil/ e-tender/AOC/18-19/831 dt:11.09.2018	153.87	21.12.18	19.04.19	1st PTE granted upto 10.02.20	132.12	21.75	0.00	0.00	0.00	132.12	100%	86%	Work completed & RE approved & Final bill processed. LPC awaited
Lakhanpur Area	36	R&R Different civil works (21 activities) for providing basic services to residents belonging to plots of Khilaspali village for the purpose of habitation at Lakhanpur OCP of Lakhanpur Area	A.P Construction	MCL/Samb/Civil/ e-Tender/AOC/21-22/104/3167/11	1528.93	06.02.22	05.02.24	-	1025.39	503.54	0.00	0.00	0.00	1025.39	75%	67%	Work stopped (Payment is not received)
Lakhanpur Area	37	R&R Development of plots belonging to residents of Khilaspali village for the purpose of habitation at Lakhanpur OCP of Lakhanpur Area	Nath Jee Enterprises	MCL/GM/LKPA/SOC/WO/2023-24/60/2833/471 dt:29.07.2023	71.35	01.10.23	29.09.24	2nd PTE approved upto 31.01.26	0.00	72.35	0.00	0.00	0.00	0.00	60%	0%	Work in progress
Lakhanpur Area	38	R&R Construction of Primary School building inside Khadmal I&R site	Bhawani Sankar Dhar	MCL/GM/LKPA/SOC/WO/25-26/104/3167/11	72.65	20.11.25	19.03.25	-	0.00	72.65	0.00	0.00	0.00	0.00	5%	0%	Work in progress
Lakhanpur Area	39	Land DGPS Survey of safety Zone of Integrated Lakhanpur Belahar Lilari OCP (40MTT) at LKP OCP/LKPA	Subodhi Techno engineers Pvt. Ltd.	MCL/GM/LKPA/SOC/WO/24-25/43/2947/222 dt:13.05.2024	28.44	22.06.24	19.10.24	FTE approved upto 21.12.24	14.08	14.36	0.00	14.35	14.35	28.43	100%	100%	Work Completed. RE & FTE approved. FB Paid
Lakhanpur Area	40	Environment Construction of MDTP near Suldia LKP OCP under Lakhanpur Area	Bilash Padhi	MCL/GM/LKPA/SOC/WO/24-25/144/3055/15	13.57	01.04.25	30.05.25	-	0.00	13.57	9.84	0.00	9.84	9.84	100%	73%	Work Completed & FB under

Sl No	Head	Name of Work	Name of Agency	W/O. No./ Agreement No. & Dt.	Agmt. Value/ DE Value/ RE Value In	Date of Commencement	Date of Completion	Time Extension if any	Financial Progress						Physical Progress (in %)	Financial Progress (in %)	Status/Remarks		
									Payment upto 31.03.25	Spillover/Contribution In FY 25-26	Payment upto previous month October	Payment in current month November In	Total Payment made in FY 25-26	Total payment till date					
41	Other Mining Infra.	Construction of cabin platform & approach road for 04 nos. static road under bridge at	Bikash Singh	MCL/GM/UPRN/SOC/MNO/25-26/50/3114/492	184.36	17.08.25	31.01.26	-	0.00	184.36	0.00	0.00	0.00	0.00	0.00	0.00	0%	Work in progress	
42	Other Mining Infra.	Providing Concrete approach from Workshop IN to Daripali Kallmandir IN & for check point barrier of I-BL OCP of Lakhanpur Area	Raj Kishore Singh	MCL/Samb/Civil/AOC/25-26/298 dt:25.09.2025	559.82	20.10.25	17.04.26	-	0.00	559.82	0.00	0.00	0.00	0.00	0.00	0.00	75%	Work in progress	
1	BUILDING	Construction of domestic effluent treatment plant(STP) at Nandira Colony, Talcher Area.	Red Circle Industries	MCL/GM(TA)/SO (C)/e-Tender /AGT/21-22/23, Dt:21.10.2021	280.38	22.10.2021	19.04.2022	28.02.2025	950344.79	---	---	---	---	---	950344.79	---	35	34	Termination processed
2	NRV/MS	Supply, installation & commissioning of two sets of Multi-grade pressure filter of capacity (1500+1500)GPH & 15000 GPH with ACF and chemical dosing all complete at Talcher Area MCL Odisha.	Eva water technologies pvt. Ltd	MCL/GM(TA)/SO (C)/e-Tender /ACW/25-26/20, Dt:23.09.2025	149.82	03.10.2025	01.03.2025	Not required	---	---	---	---	---	---	---	---	20	---	Work in progress
1	SILCO CIVIL PART	Pre-engineered Turnkey execution for Design, Supply, Erection, Commissioning and Trial Run with Maintenance during DLP etc. for Transportation of Coal (SMTY) by Conveyors from	LARSEN & TOUBRO LIMITED	GM(C)/SAMB/AGT/21-22/15 dated 07-06-2021	24766.7	29.04.2021	25.01.2028	11th PTE upto 30.10.2025	22,565.88	2204.82	114.31	0.00	114.31	22678.19	---	---	99.79%	91.58%	Work in progress.
2	Road	Diversion of village road from L&T Chhak to Bangaru Naha Junction of Bhubaneswar OCP, Jagannath Area.	PATNAIK INFRA PRIVATE LIMITED.	MCL/Samb/Civil/AGT/23-24/08 dated 20-07-2023	956.64	08.06.2023	03.12.2028	5th PTE upto 30.09.2024	568.40	388.24	343.67	0.00	343.67	912.07	---	---	100.00%	95.34%	Work Completed RE Processed.
3	Road	Concreting of Coal Corridor Road from Badesahli chhak to L&T chhak and connecting road for Truck loading system (TLS) of Bhubaneswar OCP under JA	KRISHNA CONSTRUCTION S JV	MCL/Samb/Civil/e-Tender/AOC/24-25/698 dated 09.04.2024	664.69	19.04.2024	15.09.2024	2nd PTE upto 31.03.2025	-	664.69	608.32	0.00	608.32	608.32	---	---	100.00%	91.52%	Work Completed RE under Process.
4	Environment	Making barbedwire fencing seeds and water supply arrangement for SAL Nursery of Bhubaneswar OCP under JA	Sanjay Kumar	MCL/GM(JA)/S/O/e-tender /AOW/24-25/3050 dated 30.05.2024	104.50	09.06.2024	07.10.2024	3rd PTE upto 31.03.2025	-	104.50	103.86	0.00	103.86	103.86	---	---	100.00%	99.39%	Work Completed RE approved

75

101

Sl No	Head	Name of Work	Name of Agency	W.O. No./ Agreement No. & Dt.	Agmt. Value/ DE Value/ RE Value In	Date of Commencement	Date of Completion	Time Extension if any	Payment upto 31.03.25	Spillover/Commitment in FY 25-26	Financial Progress			Status/Remarks	
											Payment upto previous month October	Payment in current month November in	Total Payment made in FY 25-26		Total payment till date
Bhubaneswar Area	Road	Construction of WBK road from North East side mine towards Traffic Chhak no 03 via coal stock no 01 and D4 of Bhubaneswar OCP under J/A.	KRISHNA CONSTRUCTION S JV	MCL/Samb/Civil e-tender/AOC/24 -25/858 dated 16.04.2024	859.90	26.04.2024	23.08.2024	1st PTE upto 30.11.2024	852.00	859.90	852.00	852.00	100.00%	99.08%	Work Completed RE Processed.
Bhubaneswar Area	Road	Construction of Ramp road from Baidessahi under pass junction to VPR Junction of BBSRI-OCP under J/A.	Kison Infratech Pvt.Ltd	MCL/Samb/Civil e-tender/AOC/24 -25/897 dated 29.04.2024	1107.73	10.05.2024	06.09.2024	4th PTE upto 06.06.2025	624.95	1107.73	624.95	624.95	66.00%	56.42%	Work stopped due to non-handover of site for underpass
Bhubaneswar Area	Bid	Construction of School building for Naraniour Project U.P School under BBSRI OCP.BBSRI Area.	Pratap Kumar Pani.	MCL/GM/JA/S Oe/ e-tender/AOW/24-25/7131 dated 23.12.2024	134.82	02.01.2025	28.09.2025	1st PTE upto 06.12.2025	57.83	134.82	57.83	57.83	86.00%	42.89%	Work in progress.
Bhubaneswar Area	Bid	Construction of Boundary wall at New Time Office of Bhubaneswar OCP under Bhubaneswar Area.	M/S Jay Mangala Construction.	MCL/GM/JA/S Oe/ e-tender/AOW/25-26/2577 dated 12.05.2025	23.56	22.05.2025	19.08.2025	1st PTE upto 03.10.2025	6.72	23.56	6.72	6.72	100.00%	28.52%	Work Completed Final Bill under Process.
Bhubaneswar Area	Bid	Providing vehicle shed with main gate at proposed General Manager's office near Project Office of BBSRI Area.	Trinath Pradhan	MCL/GM/JA/S Oe/ e-tender/AOW/25-26/5403 dated 05.10.2025	10.76	26.07.2025	24.08.2025	1st PTE upto 15.10.2025	0.00	10.76	0.00	0.00	100.00%	0.00%	Work Completed Final Bill under Process.
Bhubaneswar Area	Dawl	Making temporary barricading from village chhak No-3 to coal stock No-1(along village road)under Bhubaneswar OCP Bhubaneswar Area.	Dilip Kumar Pradhan	MCL/GM/JA/S Oe/ e-tender/AOW/25-26/5197 dated 24.09.2025	97.98	24.09.2025	24.12.2025		0.00	97.98	0.00	0.00	42.00%	0.00%	Work in progress.
Bhubaneswar Area	Dawl	Providing Retaining wall along Bangaru Nala near Aditya Biria Workshop at Bhubaneswar OCP Bhubaneswar Area.	Maa Bileisuni Construction JV	MCL/GM/JA/S Oe/ e-tender/AOW/25-26/5406 dated 05.10.2025	197.15	15.10.2025	30.11.2025		0.00	197.15	0.00	0.00	0.00%	0.00%	Work Not started due to heavy water flow in Bangaru Nala.

Sl No	Head	Name of Work	Name of Agency	W.O. No./ Agreement No. & Dt.	Agmt. Value/ DE Value/ RE Value in	Date of Commencement	Date of Completion	Time Extension if any	Financial Progress							Physical Progress (in %)	Financial Progress (in %)	Status/Remarks	
									Payment upto 31.03.25	Spillover/Co-arrangement in FY 25-26	Payment upto previous month October	Payment in current month November In	Total Payment made in FY 25-26	Total payment till date					
12	Road	Shifting of 2 nos weigh bridges with provision of approach ramp road and control room at coal stock No. 1 of Bhubaneswar OCP Under Bhubaneswar Area.	Mitrakar Pradhan	MCL/GM(JA)/S O&A-tender /AOW/25-26/5545 dated 11.10.2025	59.02	21.10.2025	04.12.2025	-	31.03.25	59.02	0.00	0.00	0.00	0.00	0.00	0.00	30.00%	0.00%	Work in progress.
1		Construction of 36 Nos. "C" type and 06 Nos. "B" type Quarters at CGM's Complex, Jagannath Area.	Titu Saha	1855 Dtd. 16.12.2011	476.59 / 458.08	24.01.2012	22.01.2014	15.04.2017	418.52	39.56	0.00	0.00	0.00	0.00	0.00	0.00	100%	91%	RE Approved/Bill not raised by contractor
2		Upgradation and renovation of Old Coal Transportation Road to Bituminous Road from Debra Chhak to Balanda, Time Office junction under Jagannath Area	M/s. APS Infra JV	767 Dated 19.07.2019	549.87	10.09.2019	31.12.2020/ 30.03.2022		249.69	300.19	0.00	0.00	0.00	0.00	0.00	0.00	49%	49%	Work stopped. Contract closure to be processed
3		Extension of Colliery High School, Dera under Jagannath Area	F.R CONSTRUCTION	2086 Dated 19.01.2021	879.99	13.04.2021	12.04.2023	14.12.2025	577.58	302.41	9.13	27.68	36.81	614.39	0.00	0.00	75%	69.82%	Work in Progress
4		Provision of infrastructural civil facilities in Rehabilitation and resettlement colony at Boupur for P.A.Ps of village of Rakas, Jagannath Area	RS Construction JV	269 dtd 21.07.2023, 10 dtd 08.09.2023	692.19	09.09.2023	07.09.2024	31-12-25	177.71	514.48	177.71	0.00	177.71	498.20	0.00	0.00	80.00%	72%	Work in Progress
5		Construction of new class room building inside DAV Complex (English Medium), Jagannath Area	Sudip Kumar	78 dtd 21.11.2023	321.80	21.11.2023	20.11.2025	18-01-26	96.94	224.86	0.00	0.00	0.00	193.08	0.00	0.00	80%	60%	Work in Progress
6		Construction of Kendrya Vidyalaya at Central Colony, Jagannath Area	ONM NATH JOINT	23 dtd 09.04.2024	1173.53	10.04.2024	09.01.2025	31.12.25	0.00	400.00	81.98	126.02	363.80	363.80	0.00	0.00	70%	31%	Work in Progress
7		Facilitating work of 132KV Sub-station colony - Repair, maintenance and development works including electrical works.	VAISHNODEVI CONSTRUCTION JV	MCL/GM(JA)/S O(C)/e- Tender/AOW/25 -26/3818 Dtd. 16/07/2025	314.13	16.08.2025	15.08.2026		0.00	0.00	0.00	0.00	0.00	0.00	0.00	0.00	30%	0%	Work in Progress
8		Facilitating work of DAV colony Renovation work, Campus Development work and new construction work.	SSR CONSTRUCTIONS (JV)	MCL/USAMB/Cv- II. Welfare/TVAO C25-26/272 Dtd.08/07/2025	882.60	16.08.2025	08.11.2026	05-08-25	0.00	0.00	0.00	0.00	0.00	0.00	0.00	0.00	2%	0%	Work in Progress

[Handwritten signature]

Sl No	Head	Name of Work	Name of Agency	W.O. No./ Agreement No. & Dt.	Agmt. Value/ DE Value/ RE Value In	Date of Commencement	Date of Completion	Time Extension if any	Financial Progress					Physical Progress (in %)	Financial Progress (in %)	Status/Remarks
									Payment upto 31.03.25	Spillover/Commitment in FY 25-26	Payment upto previous month October	Payment in current month November In	Total Payment made in FY 25-26			
Jagannath Area	1	Pre-engineered Turnkey execution for Design, Supply, Erection, Commissioning and Trial Run with O&M during DLP etc. for Construction of Coal Handling Plant to Transport Coal from Truck receiving Hoppers by Belt Conveyors up to Surge Bin with Rapid Loading System (RLS) at Ananta OCP (20 MTY) at Jagannath Coalfields, Mahanadi Coalfields Limited	McRally-AMLJV	MCL/SAMB/Civil/Ananta RLS/2020-21/LOA/3456, Dated-23.03.2021	27848	25.06.2021	18.09.2022	31.03.2026	23292.54	626.32	66.11	652.43	23984.97	89	87	Work in progress
Jagannath Area	2	Earth Filling of the low-lying area for Rail connectivity work of Ananta CHP (2X10) MTY before the RLS portion at Ananta OCP, Jagannath Area, MCL	Shri Kalyanji Infracore	MCL/SAMB/Civil/AOC/25-24/999 dtd 05.09.2023	350	14.11.2023	17.01.2024	10.03.2025	335.936911	12.9099812	0	12.9099812	345.8498923	100	99	RE Processed
Jagannath Area	3	Development works of self-relocated sites of the PDFs of village Ekdal & Hiloi (balance portion) under Ananta OCP, Jagannath Area.	Pattanalk Infra Pvt. Ltd.	MCL/SAMB/Civil/AOC/25-24/101, dtd. 03.06.2025	600	14.06.2025	10.12.2025		0	138.9772557	0	138.9772557	138.9772557	40	23	Work in progress
Jagannath Area	4	Vertical Greenery along Siding No.6 and Village Road of Ananta OCP under Jagannath Area	Sanjay Kumar	MCL/GMIIA/Ss/e-Tender/AOW/24-25/4285 dt 01.08.2024	107.62	15.08.2024	13.10.2024	construction Period- 30.11.2024 upto- 30.11.2026	42.0762833		0	62.33648	104.4127633	100	97	Construction completed. Maintenance is going on
Jagannath Area	5	Development work of self-relocated sites of the PDFs of village Hiloi under Ananta OCP, Jagannath Area	Saroj Kumar Das	MCL/SAMB/Civil/Tender/AOC/24-25/848 dtd 10.04.2024	379	21.05.2024	17.11.2024	15.03.2025	287.182849	34.7543042	48.2876969	83.0220011	370.3048505	100	97	RE Processed
Jagannath Area	6	Construction of Permanent Coal Transportation Concrete Road at different location of Ananta OCP, JA	KN Construction	MCL/SAMB/Civil/AOC/2022-23/131, Dated-11.03.2022	4974	01.06.2022	27.03.2023	31.03.2025	4025.206556		0	0	4025.206561			RE to be processed

Sl No	Head	Name of Work	Name of Agency	W.O. No./ R Dt.	Agmt. Value/DE Value/RE Value in	Date of Commencement	Date of Completion	Time Extension if any	Payment upto 31.03.25	Spillover/Co monthment in FY 25-26	Financial Progress				Physical Progress (in %)	Financial Progress (in %)	Status/Remarks	
											Payment upto previous month October	Payment in current month November In	Total Payment made in FY 25-26	Total payment till date				
7	OMI	Engagement of consultant for supervision and quality control for the work of -Construction of Permanent Coal Transportation Concrete Road at different location of Amara OCP JA	IRCLASS	MCL/CSMB/CI/AOC/22-23/593 Dated-04.10.2022	193.83	01.06.2022	27.03.2025	31.03.2025	111.131238								RE to be processed	
8	OMI	Providing motor cycle stand at different location of Time Office and carteen of AOCPIJA.	Adilakshmi Engineering	MCL/CSMB/CI/SD (C) e Tender/ AOV/2024-23/940 dtd 19.02.2025	16.07	09.03.2025	06.07.2025		0		15.4598633						95 RE approved	
1	CAP	Construction of new wind barrier system around new proposed Coal Stock near Z-Parich D/KOCP under strength of KOCP.	AP CONSTRUCTION	MCL/CSMB/CI/VILAOC/2024-25/1581 DT 27.02.2025	415.83	12.03.2025	10.07.2025	2nd PTE granted upto 31.12.2025	0	415.83	0	196.44	196.44	196.44	196.44	65	47	Work in progress
2	CAP	Rehabilitation of existing Road (Bhurnious and Concrete surfacing) from Kansanunda village chhak to Jarada parichayat Jarada parichayat	ABS CONSTRUCTION	MCL/CSMB/CI/VIL e- tender/AOC/23-24/559 dt 20.11.2023	436.36	06.12.2023	02.06.2024	4th P.T.E. granted upto 30.11.2025	151.23	285.13	0	0	0	151.23	34.65	34.65	Work in progress	
3	CAP	Making of water loading platform in front of settling pond of Kanha OCP Kanha Area	RAKESH NANDA	MCL/CSMB/CI/(KA)/SO/C /2024-25/496, DT-28.11.2024	66.78	03.12.2024	31.05.2025	NA	0.00	66.78	0.00	61.68	61.68	61.68	100	92	Work completed. RE under process.	
4	CAP	Construction of Development work and infrastructure at Palharunda R&R site for Jarada village under KOCP of Kanha Area	ABS CONSTRUCTION	MCL/CSMB/CI/VIL e- tender/AOC/23-24/457 dt 31.12.2021	1623.00	22.01.2022	18.10.2022	6th P.T.E. granted upto 30.12.2025	515.97	1107.03	0	0	0	515.97	34	32	Work in progress	
5	CAP	compound wall around the Railway siding of Kanha OCP under Kanha Area	AP CONSTRUCTION	MCL/CSMB/CI/(KA)/SO/C /2024-25/202, DT-01.07.2024	91.85	04.07.2024	30.12.2024	Granted upto 16.03.2025	35.39	56.46	0.00	50.60	50.60	50.60	100	93	Work completed. RE with FTE processed for approval.	
6	CAP	MAKING OF TEMPORARY TWO WHEELER PARKING SHED AT PROJECT OFFICE CAMPUS	DIPTI RANJAN NATHI	MCL/CSMB/CI/(KA)/SO/C /2024-25/615, DT-26.02.2025	15.79	08.03.2025	06.06.2025	N.A.	0.00	15.79	0.00	15.32	15.32	15.32	100	97	Work completed. RE approved under process.	
7	CAP	CONSTRUCTION OF SERVICE ROAD (BITUMINOUS SURFACING) FROM JARDA GATE NO-01 TO COAL SAMPLING COMPLEX AT KOCP UNDER KA	M/S PRAHDAN CONSTRUCTION	MCL/CSMB/CI/VILAOC/24-25/993 DT 04.06.2024	454.76	05.06.2024	03.12.2024	P.T.E. was granted upto 15.02.2025	0	454.76	0	454.19	454.19	454.19	100	100	Work completed. 1st & Final bill paid.	

Sl No	Head	Name of Work	Name of Agency	W.O. No./ Agreement No. & Dt.	Agmt. Value/ DE Value/ RE Value in	Date of Commencement	Date of Completion	Time Extension if any	Financial Progress						Physical Progress (in %)	Financial Progress (in %)	Status/Remarks
									Payment upto 31.03.25	Spillover/Commitment in FY 25-26	Payment upto previous month October	Payment in current month November in	Total Payment made in FY 25-26	Total payment till date			
1	CAP	Connecting Lingaraj SILO with Talcher main line and NTPC captive line at Talcher coal fields"	M/s RITES LTD	GM(SAMBIA) GT/2016-17/12 Dtd.19.10.2016	8182.99	01.05.2016	31.05.2017	WIP 8th PTE granted upto 31.05.2023	5826.00	2357.00	0.00	0.00	0.00	5826.00	100.00%	71.23%	Work completed
2		Construction of concrete pavement with RCC box culvert, RCC drain, Retaining Wall etc. along with 1 no. of composite girder bridge and 01 no. of underpass under the scheme 'shifting of existing Coal Corridor from Northern side to Southern side of Lingaraj OCP, Lingaraj Area	SRI DURGA CONDEV PVT LTD	GM(SAMBIA) AGT/22-23/13 dtd.07.06.2022	5401.08	20.05.2022	15.04.2023	WIP 8th PTE granted Upto 30.06.25	5570.40	702.41	0.00	407.66	407.66	5978.06	99.00%	117.19%	WIP
3		Construction of Internal concrete road for coal transportation at different location of Lingaraj OCP, Lingaraj Area.	M/S NANDA INFRA CONSTRUCTIO N PRIVATE LIMITED	GM(SAMBIA) GT/2022-23/40 Dtd.24.01.2023	1657.64	02.01.2023	30.06.2023	WIP 4th PTE granted Upto 31.07.24	1667.77	700.00	0.00	0.00	0.00	0.00	100.00%	100.00%	Work Completed, RE Under Processed.
4		Construction of Coal Transportation road (concrete surfacing) with one underpass along the coal corridor from the MGR siding I and II (rail underpass) to balunga village road underpass of Lingaraj Area (Phase-I).	M/S KRISHAN CONSTRUCTIO NS(JV)	GM(SAMBIA) GT/2024-25/09 Dtd.29.06.2024	908.28	09.05.2024	04.11.2024	WIP 2nd PTE granted Upto 31.07.25	0.00	908.28	307.26	0.00	307.26	307.26	45.00%	33.82%	WIP
5		Construction of Internal concrete roads for coal transportation at different locations of Lingaraj OCP, Lingaraj Area.	KRISON INFRA TECH PRIVATE LIMITED	GM(SAMBIA) GT/2024-25/02 Dtd.23.04.2024	1250.06	05.04.2024	12.05.2024	WIP 1st PTE granted Upto 31.12.24	0.00	0.00	0.00	307.27	307.27	307.27	1.00%	0.00%	Termination of contract including banning processed.
6		Construction of DAV School at Lingaraj Area	NARAYAN KUMAR INFRASTRUCTURE PVT LTD.	GM(CIVIL- WELFARE & TAY/SAMBIAG T/24-25/38 DTD 31.12.2024	3904.20	28.12.2024	20.06.2026		0.00	1100.00	206.68	102.68	309.36	309.36	20.00%	7.92%	WIP

Sl No	Head	Name of Work	Name of Agency	W.D. No./ Agreement No. & Dt.	Agmt. Value/ DE Value/ RE Value in	Date of Commencement	Date of Completion	Time Extension if any	Financial Progress							Physical Progress (in %)	Financial Progress (in %)	Status/Remarks
									Payment upto 31.03.25	Spillover/Co mmitment In FY 25-26	Payment upto previous month October	Payment in current month November In	Total Payment made in FY 25-26	Total payment till date				
1	PRE/OTHER P&M)	Providing RO water Purification system at different locations of Basundhara Area.	ANUP AGENCY	MCL/GM/BA/ CIVIL/24-25/AGT-24-dt. 06.04.2024	₹ 23.49	11-09-24	08-01-25	NA	0.00	23.49	23.40	0.00	0.00	23.40	23.40	100%	100%	RE Approved. Final Bill to be paid.
2	NRB (Welfare/Co mmunity)	Construction of Concrete Pavement and 04 nos. of Ramps at Regional Store at Basundhara Area.	ANIMESH BUILDERS	MCL/GM/BA/ CIVIL/24-25/AGT-40 dt. 21.03.2025	₹ 172.80	12-02-25	10-08-25	NA	0.00	172.80	172.73	0.00	0.00	172.73	172.73	100.0%	100%	RE processed. Awaiting Approval
3	ENVIRONMENT	Construction of pond along with rain water harvesting system at Basundhara Area	PRAFULLA KLUMAR ACHARYA	MCL/GM/BA/ CIVIL/AOC/25 -26/F-08/126 dtd.06.05.2025	₹ 91.96	20-05-25	16-10-25	1st applied till 30.12.2025	0.00	91.96	0.00	0.00	0.00	0.00	0.00	35%	0%	WIP.
4	Buildings (Non-Res. Buildings)	Extension of Extension of E. Surveillance room of GM Office, Basundhara Area.	Manish Kumar Pal	MCL/GM/BA/ CIVIL/OA/25 -26/F-14/262 dtd.16.06.2025	₹ 4.48	09-07-25	05-11-25	NA	0.00	4.48	0.00	0.00	0.00	0.00	0.00	98%	0%	WIP
5	Buildings (Non-Res. Buildings)	Construction of extension of Post Office of Basundhara Colony under Basundhara Area.	Laha Kua	MCL/GM/BA/ CIVIL/OA/25 -26/F-16/386 dtd.07.07.2025	₹ 7.80	08-0-2025	06-03-26	NA	0.00	7.80	0.00	0.00	0.00	0.00	0.00	15%	0%	WIP
6	Buildings (Non-Res. Buildings)	Planning, design, construction, testing and commissioning including operation and Maintenance in the defect liability period (DLP) of sewage treatment plant and sewer network on turn-key basis for Basundhara Colony, Basundhara Area, MCL.	MFCO TECHNOLOGIES PRIVATE LTD.	GM(C) /SAMB/AGT/72 -3-24/12 dtd: 25.10.2023.	₹ 1,048.43	21.08.2023	12.08.2024	2nd	698.47	349.96	150.49	0.00	0.00	150.49	848.96	95%	81%	WIP
7	BUILDINGS (WELFARE)	Construction of Kalyan Mandap at Basundhara Area.	Kanhaiya Steel	GM(C) /SAMB/AGT/72 -1-22/65 dtd: 24/01/2022	₹ 618.01	14-01-22	13-01-24	4th upto 31.10.2025	304.48	313.53	164.07	0.00	0.00	164.07	468.55	90%	76%	WIP
8	Buildings (Res. Buildings)	Development of 928 (G+8) quarters at Basundhara Area	Akash Agrawal & Hillrow (JV)	GM(CSR,CML-Welfare&TA)/SAMB/AGT/23-24/24 dtd:04.11.2023	₹ 3,088.68	14-08-23	12-08-24	3rd	679.11	2409.57	458.38	74.02	532.40	1211.51	45%	39%	WIP	

[Handwritten signature]

SI No	Head	Name of Work	Name of Agency	W.D. No./ Agreement No. & Dt.	Agmt. Value/ DE Value/ RE Value in	Date of Commencement	Date of Completion	Time Extension if any	Financial Progress				Physical Progress (in %)	Financial Progress (in %)	Status/Remarks	
									Payment upto 31.03.25	Spillover/Commitment in FY 25-26	Payment upto previous month October	Payment in current month November				Total Payment made in FY 25-26
9	Basundhara Area	Construction of 928 nos. (G+8) quarters [672 A Type - 14 Blocks x 48 each, 192 B Type - 4 blocks x 48 each and 64 C Type - 2 Blocks x 32 each.] at Basundhara - Garjanbahal Area of MCL (Second Call).	CORROGANON & SHOMUK JOINT VENTURE	GM(C)/SAMB/AGT/17-18/26 Dtd: 25/02/2018	₹ 14,193.21	26-02-20218	31-03-24	5th	13791.52	401.69	0.00	0.00	13791.52	100%	97%	RE approved. Final Bill to be paid.
10	Basundhara Area	Construction of Other mining infrastructure (Mining development)	Shree Balaji Engitecons Limited	MCL/Samb/Civ II/AOC/25-26/18 dtd:10.04.2025	₹ 1,587.54	21-04-25	16-12-25	NA	862.00	1587.54	0.00	862.00	862.00	40%	54%	WIP
11	Basundhara Area	Construction of 1000 meter long and 06 meter height Wind barrier at Laikera siding under Kuida OCP of Basundhara Area	SBI-BIKASH (I.V.)	MCL/Samb/Civ II/AOC/25-26/18 dtd:10.04.2025	₹ 550.03	12-04-25	06-01-26	NA	0.00	530.03	0.00	0.00	0.00	20%	0%	WIP
12	Basundhara Area	Construction of mechanized wheel washing system (04 nos) along with setting tank & ETP (02 nos) and RCC approach path under Garjanbahal OCP of Basundhara Area	Raj Kishor Singh	MCL/SAMB/CIVIL/AOC/24-25/1111 DATED 12.07.2025	426.87	28.07.2024	27.07.2025	1st PTE upto 31.12.2025	46.41	380.46	0.00	244.71	291.12	75%	68%	As per SPC9 instruction the 6m long wheel washing system needs to be replaced by 10 m so DE has been processed and approved and 1st PTE was granted upto 31.12.2025
13	Basundhara Area	Erection of wind barrier system (08 m height and 1000m length) along the coal stock no. 2 and 3 of Garjanbahal OCP, Basundhara Area.	Aaditya construction	MCL/SAMB/CIVIL/AOC/24-25/1110 DATED 12.07.2025	412.55	18.08.2024	14.05.2025	1st PTE upto 31.10.2025	142.80	269.75	0.00	78.36	221.16	80%	54%	1st PTE was granted upto 31.10.2025 and 2nd PTE applied upto 30.11.2025
14	Basundhara Area	Construction of 29 different infrastructures inside the HEVM and DOZER section of Garjanbahal OCP under Basundhara Area.	RF Construction JV	MCL/SAMB/CIVIL/AOC/22-23/18 DATED 07.04.2022	1,491.61	26.04.2022	28.10.2023	3rd PTE upto 31.12.2025	396.99	1094.62	0.00	0.00	396.99	35%	27%	2nd PTE was granted upto 31.12.2024 and after that PTE was not granted that's why the progress was nil now 3rd PTE is granted till 31.12.2025



Sl No	Head	Name of Work	Name of Agency	W.O. No./ Agreement No. & Dt.	Agmt. Value/ DE Value/ RE Value in	Date of Commencement	Date of Completion	Time Extension if any	Payment upto 31.03.25	Spillover/Commitment in FY 25-26	Financial Progress			Total Payment made in FY 25-26 (Rs. In Lakhs)
											Payment upto previous month October in FY	Payment in current month November in FY	Total Payment made in FY 25-26	
MONTHLY PROGRESS REPORT OF CAPITAL WORKS OF ORIENT AREA (CIVIL) FOR MONTH OF NOV'2025														
Sl no.	Head	Name of work	Name of agency	W.O./Agreement No & Dt.	Award Value/ DE Value/ RE Value (in Lakhs)	Dt. Of commencement	Dt. Of completion	Time extension (if any)	Financial Progress	Physical Progress (In %age)	Financial Progress (in %age)	Status/ Remarks		
1	2	3	4	5	6	7	8	9	10	11	12	13	14	
										Balance to be paid(L)				
Orient Area	Welfare Works	Construction of Pavilion, Boundary Wall, water spraying system at Budhijam playground under OSA,OA	M/s Animesh Builders	MCL/GM/OA/S OC/WO/24-25/27/415 DT-19.08.2024	108.00	25.11.2024	24.06.2025	22.08.2025 (Applied for 20.10.2025)	97.00	11.00	95%	95%	Work in Progress	
Orient Area	DEVELOPMENT & OTHERS	Repair and Renovation of suit room at MT Hostel Under Orient Area.	M/S JAI MAA BHAWANI WORKS	MCL/GM/OA/SO ©/WO/24-25/54/804 Dt.28.03.2025	12.34	28.03.2025	23.05.2025	22.06.2025	0.00	12.34	100%	100%	Bill under RE approval stage	
Orient Area	Welfare Works	Providing and fixing PVC storage tank in different colonies	M/s Kailash Enterprises	MCL/GM/OA/SO ©/WO/25-26/27/305 Dt.09.09.2025	60.89	22.09.2025	21.01.2026		0.00	25.00	35%	35%	Work in Progress	
Orient Area	DEVELOPMENT & OTHERS	Construction of rest shelter near MTK office at HBM of Rampur Sub Area ,Orient Area	Lucky and Lovely	MCL/GM/OA/S ©/WO/25-26/14/117 Dt: 22.05.2025	7.50	30.05.2025	29.07.2025	16.08.2025	0.00	8.12	100%	100%	Work Completed. Bill is pending through contractor end. DE is approved.	

Profructa

L & R

STATUS OF LAND:

Subsidiary Wise Status of Land acquisition/possession under CBA (A&D) Act FY 2025-26 as on 30.11.2025

Company	Land acquired/Possessed during the Nov (Ha)				Land acquired/Possessed (progressive) during 2025-26 (Ha)				Fig in Ha
		Ten	Gov	For	Total	Ten	Gov	For	Total
MCL	Acq	0.000	0.000	0.000	0.000	0.000	0.000	0.000	0.000
	Pos	27.473	0.000	0.000	27.473	138.982	0.000	0.000	138.982

Remarks (If any)

Name of the Subsidiary	Notification under CBA (A&D) Act 1957 during Nov, 2025				Notification under CBA (A&D) Act 1957 during 2025-26 (Progressive)					
	Fig in Ha				Fig in Ha					
	Area	u/s 4	u/s 7	u/s 9	U/s 11	Area	u/s 4	u/s 7	u/s 9	U/s 11
MCL	Date & SO No	Nil	Nil	Nil	Nil	Date & SO No	Nil	Nil	Nil	Nil

Remarks (If any)

Land Acquisition other than CBA (A&D) Act for FY 2025-26				
Name of Subsidiary	Sr.No.	Act under which Acquisition done	Area of land Acquired	Details of Acquisition/Notification etc.
MCL	1			NIL

STATUS OF R&R: As on 30.11.2025

Company	Plan for No. of PAPs to be shifted		PAPs shifted		Household plots given		Nos of PAFs sanctioned Monetary compensation in lieu of plot		Employment provided		Nos of person received Monetary compensation in lieu of employment	
	For the month Nov, 2025	Progressive FY 2025-26 up to 30.11.2025	For the month Nov, 2025	Progressive FY 2025-26 up to 30.11.2025	For the month Nov, 2025	Progressive FY 2025-26 up to 30.11.2025	For the month Nov, 2025	Progressive FY 2025-26 up to 30.11.2025	For the month Nov, 2025	Progressive FY 2025-26 up to 30.11.2025	For the month Nov, 2025	Progressive FY 2025-26 up to 30.11.2025
	184	406	184	406	0	0	0	162	0	224	0	18

STATUS OF R&R: Progressive as per 1 BT Program (FY 2025-26) as on 30.11.2025												
Company	No. of PAPs to be shifted	PAPs shifted	Household plots given	Nos of PAPs sanctioned Monetary compensation in lieu of plot	Employment provided	Nos of person received Monetary compensation in lieu of employment						
MCL	300	406	0	162	224	18						

ACT WISE TOTAL LAND ACQUIRED & POSSESSED PRE & POST NATIONALISATION UPTO 31.10.2025

Name of Subsidiary: MCL

(Area in Ha.)

Under CBA (A&D) Act 1957	Under LA Act 1894		Under RFCTLARR Act 2013		Under State Code		Direct Purchase		CCMNA 1972 & CMN Act 1973		MERGER OF CCWO/CMILWO/COA L BOARD		GOVT.LAND BY EXE. ORDER		FOREST LAND (FC ACT)		Total		
	Acq	Pos	Acq	Pos	Acq	Pos	Acq	Pos	Acq	Pos	Acq	Pos	Acq	Pos	Acq	Pos	Acq	Pos	
30152.93	16026.03	1743.51	1743.51	0.00	0.00	0.00	0.00	115.50	115.50	0.00	0.00	0.00	0.00	371.59	371.59	0.00	0.00	32011.938	17885.040

UG land excluded.

Leased land, not taken on acquisition and possession

MINING RIGHT/ LEASE

Company	Mining Right under CBA (A&D) Act 1957	Mining Lease under Nationalisation Act	Mining Lease Obtained under MMDR Act / MC Rule	Total (in Ha.)	Remarks
ECL					
BCCL					
CCL					
NCL					
WCL					
SECL					
MCL	32703.13	0.00	4573.06	37276.19	
NEC					
TOTAL:					

Note:- Mining rights for both OCP & UG

OCP	30152.93
UG	2550.20

Status of Pending cases before Tribunal As on 30.06.2025(For the Month of June '25)

Subsidiary	As on 30.06.2025		During the month June, 2025		Progressive		Reluneks
	Total Nos. of Pending cases	Addition of new cases	Nos. of cases Disposed off	Total Nos. of Pending cases as on 30.06.2025	Total Nos. of Disposed off from 01.04.2025 to 30.06.2025 (FY 2025-26)		
CCL							
SECL							
WCL							
NCL							
BCCL							
MCL	1002	29	1	1030	8		
ECL							
NEC							
Total							

Status of Pending cases before Tribunal (Nov-25)

Sr. No.	Name of PTT/FTT	Number of cases pending till 30.11.2025				Total No. of Pending cases	During the month Novust	
		1-3 months	3-6 months	6-12 months	More than 1 year		Addition of new cases	Nos. of cases disposed off
1	Ranchi PTT/CCL							
2	Ranchi PTT/BCCL							
3	Bilaspur PTT/SECL							
4	Jhasuguda PTT/MCL	8	5	5	242	0	0	
5	Talcher FTT/MCL	58	42	27	689	27	0	
6	Singrauli PPT/NCL							
7	Mirzapur PTT/NCL							
8	Godda PTT/ECL							
9	Nagpur Spl Tribunal/WCL							
10	Singrauli PPT/WCL							
	Total	66	47	32	931	27	0	

Nov will be reportd Soon.

114

ATR on direction of MoC under the minutes of monthly review meeting of LA&IR Section taken by Secretary (Coal) on 24.05.2023 on the matter of Part Time Tribunal.	
Sr. No.	MCL
2(i)	Dates: NIL
	Nos. Engaged: 25 Advocate (19 Talcher FTT and 6 Jharsuguda PTT)
	Date of Meeting: HOD(Legal), Executives of Legal Department and Area GM and Officers incharge are in regular coordination with the dealing Advocates day to day basis.
(ii)	DLCCs in formation stage
(iii)	List submitted on: 06.12.2025 to CIL & CC to L&R Dept., MCL

115

CSR

Mahanadi Coalfields Limited

CSR Department

Performance report for November'2025

1 New proposals approved, financially concurred and communicated

Sl.No	Date	Project Name	Approved value in Lakhs	Approval Communicated & Fund disbursed
1	09-11-2025	Financial assistance for "Construction of Prayer hall at Saraswati Sishu Vidya Mandir, Sarbahal, Jharsuguda" as a CSR initiative of MCL	19.95	Collector Jharsuguda
2	10-11-2025	Financial assistance for "Construction of 05 nos of Addl. Classroom and Boundary wall, at Saraswati Sishu Vidya Mandir, Badheimunda, Jharsuguda" as a CSR initiative of MCL.	24.97	Collector Jharsuguda
3	10-11-2025	Financial assistance for "Construction of 2 nos of Addl. Classroom & shedding of the school building at Saraswati Sishu Vidya Mandir, Mangal Bazar, Hindi Bibhag, Jharsuguda" as a CSR initiative of MCL	19.95	Collector Jharsuguda
4	11-11-2025	Supply of water for domestic purpose at designated places of Majhika Village under Balram OCP OF Hingula Area for a period of 01 year(except summer season).	18.76	GM, Hingula Area
5	11-11-2025	Black topping of road from old Jagannath mandir (infront of mine main gate) to Bundia village pond under csr activities of Orient area .	64.78	GM, Orient Area
6	12-11-2025	Peripherial Development of Arkil High School under CSR of Kaniha Area.	10.27	GM, Kaniha Area
7	15-11-2025	Financial Assistance for Construction and Improvement of Kansa Mandap, Khandokata Under CSR initiative of MCL	91.50	Collector Jharsuguda
8	15-11-2025	Construction of a GP Level Kalyan Mandap with attach latrine ,bathroom ,kitchen and boundary wall at Adhapada of Kushraloi GP under CSR work of Lakhanpur OCP, LKPA	75.61	GM, Lakhanpur Area
9	26-11-2025	Proposal for Audio Visual System for meeting -cum- conference Hall for public meetings at the office of Sub Collector & SDM, Talcher	19.00	Collector Angul
TOTAL			344.78	

2. Advance fund disbursement (for deposits works)

Sl.No	Date	Project Name	Amount disbursed (Rs in Lakh)	Fund disbursed to
1	3.11.25	1st instalment for Financial assistance foe Different Road development project of Lakhanpur Black under CSR of initiative of MCL	224.31	Collector Jharsuguda
2	3.11.25	3rd instalment for Financial assistance for compilation of Kalyan mandap at Dumerdhipa under Lakhanpur Block under CSR initiative of MCL	16.40	Collector Jharsuguda
3	4.11.25	1st instalment for the work' Construction of Parking and Auditorium Hall for Saeswati Shishu Vidya Mandir Barpali, Bargarh dist.	5.98	DPMU,Bargarh
4	4.11.25	1st instalment Financial assistance for Construction additional classrooms at Govt. High School Agalpur, Bargarh	2.08	DPMU,Bargarh
5	6.11.25	2nd instalment for the Infrastructure development of Govt. High School Burla Sambalpur	24.38	Collector Sambalpur
6	6.11.25	3rd instalment for Provision of Synthetic floor in the existing Badminton Court/ Hall near office of IG(P) NR, Samablpur for conducting competition and to promote sports & games among all Officers/ School Students under CSR of MCL	5.30	Collector Sambalpur
7	11-11-2025	2nd instalemt for Construction of Library in the name of Kabi abhimanyu ,Samantasinghar at Golkund ,Block Bari of Jajpur District	8.59	Collector Jajpur
8	11-11-2025	1st instlamnet for Approval of Funding Nutrition support for tuberculosis patients as a Nikshay Mitra initiative aimed at the elimination of tuberculosis in Kalahandi District	49.50	Collector Kalahandi
9	12-11-2025	1st instalment foe the financial assistance for Procurement of Medical equipment for the Cardiac Care hospital at jharsuguda	1,703.55	Collector jharsuguda
10	13-11-2025	1st instalment for the Financial Assistance for the Project construction of Cow Shelter/Shed at Shree krishna Gshala Under	7.72	Collector Sambalpur
4	17-11-2025	3rd and Final instamnet for the Development of Aspirational District by CPSEs in Balangir district (Procurement part)	86.72	Collector Balangir
6	17-11-2025	1st instalment for "construction of 2 (two) Additional classrooms and Shedding of the School Building at Saraswati Sishu Vidya Mandir, Mangal Bazar, Hindi Bibhag,	1.99	Collector Jharsuguda
7	17-11-2025	Jharsuguda" as a CSR initiative of MCL.	1.99	Collector Jharsuguda
9		Release of 1st instalment for the work "Financial assistance for Construction of	100.01	Collector

	17-11-2025	Release of 1st instalment for the work "approval of 100 nos. of STEM (Science Technology Engineering and Mathematics) solutions in various Government schools at Mayurbhanj District	2.50	Collector Jharsuguda
Total			2340.91	
3. Payments/ Expenditure made in ongoing projects				
SI No	Area	Project Name	Expenditure	Physical Progress
Total			NIL	
4. UC received				
SI No	District	Project Name	Work Value	UC received (in Lakh)
1	Sambalpur	Financial assistance for improvement of Archery practice ground with store room near Jujomura high school	7.60	1.52
2	Sambalpur	Funding of Nutritional support for tuberculosis patients as a Nikshay Mitra initiative aimed at the elimination of tuberculosis by the year 2025.	97.13	23.03
3	Balangir	Approval of different development projects in Balangir District to be executed by District Administration, Balangir on deposit basis as a CSR initiative of MCL	463.03	33.50
4	Jharsuguda	Financial assistance for Construction of Sports complex with sports equipment for local training and fitness centre for mining affected youth near reserve Police campus Jharsuguda under CSR funds of MCL	172.11	21.42
5	Khrudha	Financial assistance for the project Improvement of health facilities at AIIMS Bhubaneswar under CSR initiative of MCL(AAROGYA).	1,822.48	139.00
6	Jharsuguda	Development of Pond/Kata/Tanks by constructing Bathing ghat & Changing rooms under Kirmira, Kolabira, Laikera and Jharsuguda Block of Jharsuguda district	394.00	29.40
7	Kurda	Third assistance for 2-year ITI course at CIPET, Bhubaneswar for the session 2023-25 to youth of MCL peripheral area as a CSR initiative.	125.84	61.35
Total			125.84	61.35
5. Proposals discussed by Apex CSR Committee				
No	Proposal Received from	Project Name	Project cost (in Lakh)	Agreed/Not agreed
1	Zila Parishad, Zone-10, Angul	Peripheral Development of Arkil High School under CSR of Kaniha Area	10.27	Agreed
2	Collector, Jharsuguda	Financial assistance for 'Development of tourism amenities (eco park) for local people livelihood enhancement near Jhadeswar temple, Jharsuguda out of CSR fund of MCL	200.00	Agreed
3	Shri Pradeep Purohit; Hon'ble Member of Parliament (Lok Sabha) Bargarh Constituency	Financial Assistance for "Sansad Khel Mohtsav 2025, Jharsuguda District under CSR initiative of MCL	59.50	Agreed
4	Hon'ble Minister of State (Ind.), Forest, Environment & Climate Change, Labour & Employees' State Insurance, Odisha	Financial Assistance for "Free Rural Mobile Medical Dispensary in Mayurbhanj district under initiative of MCL	99.50	Agreed
5		5. Revised approval for 25 new development projects in place of previously	1608.29	Agreed

6	President, Ambapal Gramya Committee	Deepening of Pond re -alignment and Construction of 03 Nos bathing steps and 03 Nos changing room for ladies at Tal Sagar of Ambapal village of Hingula OCP under Hingula area.	165.64	Agreed
7	Sarpanch, Arkil Gram Panchayat	Construction of Kothaghara at Arkil Village under CSR of Kaniha Area.	31.81	Agreed
8	Residents of Kaniha Village.	Development of Playground at Pabitra Mohan Govt. High School Kaniha under CSR work of Kaniha Area.	7.20	Agreed
9	Sub-Collector, Talcher on behalf of the District Administration.	Supply of water for domestic purpose at designated places of Majhika village under Balram OCP of Hingula Area for a period of 01 year (except summer season) under CSR works of Hingula Area	18.76	Agreed
10	Sarpanch of Kushraloi Gram Panchayat	Construction of Kalyan Mandap with attached latrine, bathroom, kitchen and boundary wall at Adhapada of Kushraloi GP under CSR work of Lakhanpur OCP, Lakhanpur Area	75.61	Agreed
11	Hon'ble MLA, recommended by ADM & PD (R&R), Jharsuguda on behalf of the dist. administration	Construction of boundary wall, gallery and gate of playground at R.Kantapali of Rajpur G.P, Jharsuguda under CSR of MCL, Ib Valley Area on deposit basis.	69.32	Agreed
12	Sub - Collector, Talcher	Proposal for Audio Visual System for meeting -cum- conference Hall for public meetings at the office of Sub Collector & SDM, Talcher	19.00	
13	Anand Vihar Hospital, MCL HQ	Proposal for sanction of Rs 262340/- (Two lakh sixty-two thousand three hundred forty rupees only) towards organizing Dental Health camp at DAV Public school. MCL HQ, Burla	2.62	
14	Hingula area	Construction of compound -wall at Ambapal Natada up school, under CSR work of Hingula area.	15.81	
15	Dharama Foundation	Financial Assistance for "Promoting Sustainable Livelihood and Climate-Resilient Agriculture Initiative through Organic Farming" in Kirmira Block under CSR initiative of MCL	71.66	
16	Collector, Jharsuguda	Financial Assistance for "Infrastructure development of elementary schools in Lakhanpur block & 5 GPs of Jharsuguda block coming under Brajrajnagar AC" under CSR activity of MCL	3904.29	
17	Lingaraj area	Construction of boundary wall at Dharampur high school of Dharampur GP under CSR work of Lingaraj Area, MCL	17.68	
18	The office of Shri Suryabanshi Suraj. Hon'ble Minister of State (IND). Higher Education, Sports & Youth Services, Odia Language, Literature & Culture	Financial Assistance for transforming 50 nos. of primary schools under	510.80	

6. Proposals discussed by CSR SD Committee

No	Proposal Received from	Project Name	Project cost (in Lakh)	Agreed/Not agreed
1		NIL		
		Total	NIL	

7. Proposals discussed by MCL Board

No	Proposal Received from	Project Name	Project cost (in Lakh)	Agreed/Not agreed
1		NIL		
		Total	-	
		Total CSR expenditure till the month of September 2025	176.16 Crore	
		Total CSR budget for the FY 2025-26	323.69 Crore	

119

MATERIAL MANAGEMENT

K. Srinivas

DETAILS OF VALID RATE CONTRACT AS ON DATE

Sl no.	RC No	Date	Firms Name	Item Description	Validity
1	1	25-11-2024	M/s Antares Systems Ltd. #24, Soudha Complex 3rd Soudha Complex 3rd Stage 4th Block, Basaveshwarnagar, Bangalore-560079	Rate Contract for Appointment as Service Provider for Providing e-auction Service for Sale of Scrap material (Hazardous, Non-Hazardous & E-waste) generated in different areas of MCL & MCLHQ	Upto 24.11.2026

Jain
08/01/25

120

Depot Agreement Status as on 31.11.2025

SI no	Name of the Firm	Lead Company	Depot Agreement/Rate Contract	Valid Up to	Accepted Price List W.E.F
1	M/s BEML Ltd., Beml Complex, NH-6, Baraipali, Sambalpur-768006	NCL	Depot Agreement	24.11.2026	Price List PL-29i has been Approved by Lead company w.e.f 01.04.2022. New PL32 is under approval stage.
2	M/s GMMCO Ltd., Plot No.75 Near Ainthapali Post Office PO:- Budharaja, Sambalpur-768004	CCL	Depot Agreement	10.02.2027	PL 2023 w.e.f 1.03.2023 and has been circulated to all areas.
3	M/s. Bharat Power Corporation Pvt. Ltd., Plot No. B/77, Near Triveni Bhawan, Vyapar Vihar, Bilaspur-495001	WCL	Depot Agreement	31.03.2025	PL36 and PL-36(S) w.e.f. 01.11.2021 Circulated to all Areas
4	M/s Cummins India Limited 35A/1/2, Erandawana, Pune-411038	SECL	Depot Agreement	31.03.2026	Depot Exclusive Price list 2021 wef 01.08.2021
5	M/s Larsen & Turbo Limited, Kansbahal Works, P.O.: Kansbahal, Dist:- Sundargah, Orissa-770034	MCL	Depot Agreement	17.04.2029	Accepted Price list is PL SP0323 w.e.f. 01.10.2023.
6	M/s Epiroc Mining India Ltd., Formerly M/s. Atlas Copco (India) Limited, "Trinity Plaza" 2nd Floor, West Wing, 84/1A, Topasia road (South), Kolkata-700046	BCCL	Depot Agreement	23.03.2026	Accepted Price List RCDA 2022 w.e.f. 01.03.2022 is accepted at BCCL and circulated to All areas of MCL
7	Revathi Equipment Limited., Pollachi Road, Mallumachampatti Podt, Coimbatore-641050	BCCL	Depot Agreement	23.03.2026	Accepted Price-list w.e.f 01.10.22 circulated to all Areas of MCL as communicated by lead company BCCL.

Ravikiran
05-01-26

121

MATERIAL MANAGEMENT DEPARTMENT MCL HQ

ORDER PLACED FOR THE MONTH OF November -2025 THROUGH e-TENDER

Sl no	SO No	Date	Name of Firms	Item:Description	Quantity	Landed Value(Rs)	Delivery Period
NIL							

Rajiv Kumar
05/10/24

122

MATERIAL MANAGEMENT DEPARTMENT MCL HQ
ORDER PLACED FOR THE MONTH OF November-2025 THROUGH GEM

Sl no	GEM Contract No	Date	Firms Name	Item Description	Quantity	Amount (Rs)	Delivery Period
1	GEMC-511687711720609	07.11.2025	PINZA FOOTWEAR	ALLEN COOPER Class I Design A (Low Shoe) Safety Footwear of Size 9	12 Pairs	Rs.23,280.00	22.11.2025
2	GEMC-511687714089139	12.11.2025	M/S APOLO SCALE INDUSTRIES	Electronic Platform type weighing Scale(General Purpose) of rated load capacity - 200 Kg	01 Piece	Rs.6,480.00	11.01.2026
3	GEMC-511687701894114	18.11.2025	M/S OMKARA SPORT	Unbranded ROWING MACHINE cum SLIDING SEAT,	02 Piece	RS. 76,700.00	17.01.2026
4	GEMC-511687710363490	18.11.2025	NEW FITNESS FACTORY	Automatic Steel Whole Body Vibration Unit (Machine) Belt 100 - 240V +/- 10% , 50/60Hz Indoor Exercise Bike NEW FITNESS FACTORY Stepmil	02 Piece 02 Piece 02 Piece	RS. 330,000.00	17.01.2026
5	GEMC-511687787083919	18.11.2025	M/S MEGA FITNESS PLANET	GOFIT Electromagnetic Resistance System Recumbent Bike GOFIT Elliptical Cross Trainer with Electromagnetic Resistance System	02 Piece 03 Piece	RS. 451,600.00	17.01.2027
6	GEMC-511687728830051	24.11.2025	SRI SHAKTI SOLUTIONS	CHIMPELLA--Gurjan Industries Metal Shelving Racks (Adjustable Type) conforming to IS 1883 Closed Type (with side and back sheets) Type	15 Pieces	RS.111,315.00	24.12.2025
7	GEMC-511687778196563	29.11.2025	TIL LIMITED	Diesel Powered 75T Capacity Rough Terrain Hydraulic Mobile Crane	01 Pieces	Rs. 4,88,49,050.00	19.03.2026
8	GEMC-511687748610306	09.12.2025	KOLKATA POLES CORPORATION	KPC Lighting Pole Or Post And Hardware- Tubular Street Light Poles Rev 1, Length 9 Meter	500 Pieces	Rs.4,662,500.00	23.04.2026
9	GEMC-511687776833750	09.12.2025	ANUBHAV TUBES & CONDUCTORS PRIVATE LIMITED	Tubular Street Light Poles Rev 1, Length 10 Mtr Tubular Street Light Poles Rev 1, Length 12 Mtr. Tubular Street Light Poles Rev 1, Length 16 Mtr.	1360 Pieces 1560 Pieces 300 Pieces	Rs.38,477,600.00	23.04.2026
10	GEMC-511687782721082	16.12.2025	WILSON ENGINEERING INDUSTRIES PRIVATE LIMITED	Undercarriage Kit (OEM Part No. 5999830) Applicable to CAT D11T model Ripper Dozer	02 Set	Rs.7,856,600.00	15.04.2026
11	GEMC-511687788237991	16.12.2025	SPARE PARTS ENTERPRISE	UNDER CARRIAGE ASSEMBLY, PART NO. UC01200EX	03 Pieces	Rs.6,781,500.00	15.04.2026
12	GEMC-511687720568703	18.12.2025	JET AGE GARAGE EQUIPMENTS	Jetage Wet and Dry Duty Cleaning Industrial Vacuum Cleaner 250 millibar	01 Pieces	Rs.52,000.00	17.01.2026
13	GEMC-511687712962292	18.12.2025	WARSI MEDICO SYSTEMS AND SERVICES	W WARSI IMPEX MEDICAL SYSTEMS INDIA Blood Donor Couch	02 Pieces	Rs.121,996.00	17.01.2026
14	GEMC-511687729654316	18.12.2025	MG ENTERPRISES	PERPETUAL POWER 15 KVA/ 30 KVA/ 30 Minutes/ 24000 VAH UPS	01 Pieces	Rs.674,565.00	16.02.2025

Paula
25-01-26

123

15	GEMC-511687722406974	19.12.2025	BEML LIMITED	Self Propelled Tyre mounted Water Sprinkler Capacity 28KL With Mist Systems and Fire Fighting system Spares & consumables for 1st year Warranty period/Equip 1ST YEAR GUARANTEE SPARES & CONSUMABLES FOR WATER SPRINKLER 28KL CAPACITY 2nd YEAR GUARANTEE SPARES & CONSUMABLES FOR WATER SPRINKLER 28KL CAPACITY 3RD YEAR GUARANTEE SPARES & CONSUMABLES FOR WATER SPRINKLER 28KL CAPACIT	03 Pieces 03 Set 03 Set 03 Set	Rs.10,55,42,978.16	18.04.2026
16	GEMC-511687710388335	31.12.2025	SUJYOTI INDIA PRIVATE LIMITED	Mine Slope Stability Monitoring Radar System (range atleast 1.2KM) Mine Slope Stability Monitoring Radar System (range atleast 2.5KM) (With 1Y warranty & 7Y CAMC)	01 Set 04 Sets	Rs.806,855,200.00	30.12.2031
17	GEMC-511687708605310	31.12.2025	HEXAGON GEOSYSTEMS INDIA PRIVATE LIMITED	Mine Slope Stability Monitoring Radar System (range atleast 2.5KM) With 1Y warranty & 7Y CAMC	03 Sets	Rs.484,113,120.00	30.12.2031

Ravi Kumar
05/11/24

124

DETAILS OF INDENT REGISTRATION NOVEMBER-2025-26

SL. No.	Indent No. & date	Name of the Area	Consignee	Fwdg No. date	Description of Stores	Qty.	Total value in Rs.	FC No. & date	To whom sent	Regd. No. & date							
1	1300218078	DIFFRENT AREA OF MCL	DEPOT OFFICER, REGIONAL STORES OF	e-OFFICE NO 1243189	LIGHTING & DISTRIBUTION TRANSFORMERS	61(NOS)	TOTAL- RS- 3,66,85,387.25/-	(OTHER P&M)/ KANIHA OCP, KANIHA AREA/DT-24.03.2022	Sri-V. Srikanth Dy.mgr(M)	MCL/SBP/M MD/2025-26/33 DT- 17.11.2025							
	1300218093		BHARATPUR OCP					FD/MCL/SBP/2023-24/CAP/C-1620/IND/P&E(OTHER P&M)/ BHARATPUR OCP, BHARATPUR AREA/DT-13.03.2024									
	1300135776		BHUBANESWARI OCP					FD/MCL/SBP/2022-23/CAP/C-1169/IND/P&E(OTHER P&M)/ BBSRI OCP, JAGANNATH AREA/DT-04.02.2023									
	1300166621		KANIHA OCP					FD/MCL/SBP/2024-25/CAP/C-1134/IND/OTHER P&M(POWER)/ GOPALJI KANIHA EXPN OCP, KANIHA AREA /DT-24.12.2024									
	1300218091		ANANTA OCP					FD/ MCL/SBP/2024-25/CAP/C-90/IND/OTHER P&M(POWER)/ ANANTH OCP, JAGANNATH AREA/ DT-19.04.2024 FD/MCL/SBP/2023-24/CAP/C-1620/IND/P&E(OTHER P&M)/ BHARATPUR OCP, BHARATPUR AREA /DT-13.03.2024 FD/MCL/SBP/2025-26/CAP/C-833/IND/BASUNDHARA (W) OCP/ MAHALAXMI AREA/OTHER P&M (POWER)/DT-24.10.2025									
	1300218093		BASUNDHARA OCP					FD/MCL/SBP/2024-25/CAP/C-1177/IND/OTHER P&M(POWER)/ BALARAM OCP, HINGULA AREA /DT-08.01.2025 FD/MCL/SBP/2025-26/CAP/C-284/IND/NTKULDAGARJANBAHAL OCP/ BASUNDHARA AREA /OTHER P&M (POWER) /DT-10.06.2025 FD/MCL/SBP/2025-26/CAP/C-833/IND /BASUNDHARA (W)OCP/ MAHALAXMI AREA/OTHER P&M (POWER)/ DT-24.10.2025									
	1300218243		BALRAM OCP					FD/MCL/SBP/2022-23/CAP/C-1169/IND/P&E(OTHER P&M)/ BBSRI OCP, JAGANNATH AREA/DT-04.02.2023									
	1300137392		GARJANBAHAL OCP					FD/MCL/SBP/2022-23/CAP/C-1169/IND/P&E(OTHER P&M)/ BBSRI OCP, JAGANNATH AREA/DT-04.02.2023									
	1300162365		ILBL OCP BHARATPUR OCP					FD/MCL/SBP/2024-25/CAP/C-1177/IND/OTHER P&M (POWER)/ BALARAM OCP, HINGULA AREA / DT-08.01.2025									
	1300218243							FD/MCL/SBP/2023-24/CAP/C-1326/IND/P&E (OTHER P&M)/LKP BEL-LIL OCP, LAKHANPUR AREA/ DT-17.01.2024									
	1300135776							FD/MCL/SBP/2023-24/CAP/C-1620 / IND / P&E (OTHER P&M)/BHARATPUR OCP, BHARATPUR AREA / DT-13.03.2024									
	1300135776																
	1300137392																
1300218092																	
130021093																	
2	SAP PR NO-1300201401	MCL HQ	MCL HQ	e-office No-1863943	MONO LASER MULTIFUNCTION PRINTER	325	TOTAL- RS- 81,25,000.00	FC/MCL/SBP/2025-26/CAP/C-244/IND/MCL HQ /F&F/ RS-5000/DT-30.05.2025	SH-SAI SRAVAN.M AM(MM)	MCL/SBP/M MD/2025-26/34 DTD- 29.11.2025							
3	SAP PR NO-1300212012	DIFFRENT AREA OF MCL	DEPOT OFFICER, REGIONAL STORES OF MCL KANIHA OCP	e-office No-2122364	TECHNICAL PARAMETER SPECIFICATION OF 1000 KG TEST WEIGHT REQUIRED FOR CALIBRATION TESTING/STAMPING OF ROAD WEIGHBRIDGES .	TOTAL- 110	TOTAL- RS- 1,24,40,572.61	FD/MCL/SBP/2025-26/CAP/C-839/IND/GOPALJI-KANIHA-EXPANSION OCP/KANIHA AREA/ OTHER P&M (MISC ITEMS)/ DTD-27.10.2025	Sri-SAI SRAVAN.M AM(MM)	MCL/SBP/M MD/2025-26/35 DTD- 29.11.2025							
	1300174328		LINGARAJ OCP					FD/MCL/SBP/2024-25/CAP/C-1470/IND/OTHER P&M(MISC.ITEMS)/LINGARAJ OCP,LINGRAJ AREA/ DTD-20.03.2025									
	1300180512		BALRAM OCP					FD/MCL/SBP/2025-26 /CAP/C-483 /IND /BALARAM OCP/ HINGULA AREA /OTHER P&M (POWER) /DTD-06.06.2025									
	1300178435		GARJANBAHAL OCP					FD/MCL/SBP/2025-26/CAP/C-483 /IND/NTKULDA GARJANBAHAL OCP /BASUNDHARA AREA / OTHER P&M(MISC ITEMS) /DT-29.07.2025									

Ravi
05/10/26

DETAILS OF TENDER FOR THE MONTH OF November-2025						
Sl No	Bid/Tender No.	Bid Date	Item Description	Estimate Value in Rs.	Date of Opening	
1	GEM/2025/B/6835239	06.11.2025	Nebulizer (V2) (Q2)	RS, 60756.00	27.11.2025	NOVEMBER
2	GEM/2025/B/6785902	07.11.2025	Rough Terrain Hydraulic Mobile Crane	RS, 2,21,42,256.37	28.11.2025	NOVEMBER
3	GEM/2025/B/6848906	08.11.2025	Diesel Bowser (Capacity 09 KL)	RS, 1,05,56,554.32	29.11.2025	NOVEMBER
4	GEM/2025/B/6779310	11.11.2025	High End Laptop - Notebook	RS, 7,14,870.00	02.12.2025	NOVEMBER
5	GEM/2025/B/6875245	15.11.2025	630KVA 6.6KV/415V Distribution Transformer	RS3,66,85,387.25	06.12.2025	NOVEMBER
6	GEM/2025/B/6885668	21.11.2025	High End Multipara Monitor (V2) (Q2)	RS. 1650000.00	12.12.2025	NOVEMBER
7	GEM/2025/B/6841153	22.11.2025	Multifunction Machine MFM (V2) (Q2)	RS. 8632325.00	13.12.2025	NOVEMBER
8	GEM/2025/B/6891528	24.11.2025	Passenger Car (Q1)	RS. 3022057.00/	15.12.2025	NOVEMBER
9	GEM/2025/B/6900783	24.11.2025	Computer Printer (V2) (Q2)	RS.5242666.00	15.12.2025	NOVEMBER
10	GEM/2025/B/6872909	24.11.2025	Fire Resistant, PVC, Solid woven, Antistatic conveyor belting of width 800 mm (Type 5) , Fire Resistant, PVC, Solid woven, Antistatic conveyor belting of width 1000 mm (Type 5)	RS. 31981214.80	15.12.2025	NOVEMBER
11	GEM/2025/B/6891720	26.11.2025	Utility Vehicle (Q1)	RS. 2883450.00	17.12.2025	NOVEMBER
12	GEM/2025/B/6932130	29.11.2025	TEST WEIGHT 1000 KG	RS. 1,24,40,572.61	20.12.2025	NOVEMBER
13	GEM/2025/B/6916705	29.11.2025	Digital Medical X - Ray Films (V2) (Q2) (PAC Only)	RS. 155970.00	20.12.2025	NOVEMBER

Penik
05/07/26

126

Recruitment

2



MCL

भर्ती विभाग
Recruitment Department
महानदी कोल्फील्ड्स लिमिटेड
(भारत सरकार का उद्यम)
MAHANADI COALFIELDS LIMITED
(A Government of India Enterprise)

Ref. No.: MCL/HQ/Recruitment/2025/475

Date: 02/12/2025

सेवा में,

✓ The General Manager (Production)
MCL HQ

Subject: Submission of data for Monthly Performance Report for the month of NOV-2025.

Dear Sir,

With reference to your letter Ref. No.2342, Dt-27-11-2025 on the above captioned subject, the desired information pertaining to Recruitment Department is provided below: -

INTERNAL SELECTION NOVEMBER-2025

Sl. No.	Post Name	No.of candidates issued Offer of Selection
1	Crane Operator(Tr.) Excav Cat-D	17
2	Dozer Operator(Tr.) Excav Cat-D	12
3	Grader Operator,EP-D Excav Cat-D	07
4	Drill Operator(Tr.) Excav Cat-D	07
5	Dumper Operator(Tr.) Excav Cat-D	21
6	Pay Loader Operator(Tr.) Excav Cat-D	06
7	Surface Miner Operator(Tr.) Excav Cat-D	05
8	Shovel Operator(Tr.) Excav Cat-D	12
9	Driver(Tr.) Cat-II	09
10	Dresser Gr-II,T&S Gr-E	02
TOTAL		98

This is for your kind information and necessary action at your end.

भवदीय

21/12/25
महाप्रबंधक (मा.सं.-भर्ती)
महानदी कोल्फील्ड्स लिमिटेड

Copy:

1. Office File

SOLAR

Solar/ RE Projects of MCL

Renewable Energy (Solar):

- Present Contract Demand of MCL = 83 MVA
- Power Consumption in MCL during FY 2024-25 = 426 MU
- Power Cost during FY 2024-25 = Rs. 293 Crore
- Unit Price during FY 2024-25 = Rs. 6.85/kWh
- Net Zero Energy Target of MCL = 182 MW

Existing:

- 1) **2 MW Ground mounted Solar Power Plant:** 2 MW Solar Power Plant was installed at MCL HQ, Anand Vihar since 13/10/2014.

	Nov. 2025	FY 25-26	Till date
Total Units generated	0.174 MU	1.270	19.418 MU
CUF%	13.07	11.72	

- 2) **1.21 MW Roof Top Solar Power Plants:** 1.21 MWp Roof Top Solar Power Plants were commissioned at 10 nos. non-residential buildings of MCL from 13/05/2022.

	Nov. 2025	FY 25-26	Till date
Total Units generated	0.091 MU	0.826	4.104 MU
CUF%	10.50	11.66	

- 3) **2.5 MW Roof Top Solar Power Plants:** 2.5 MWp Roof Top Solar Power Plants were commissioned at 46 residential & non-residential buildings of MCL from 16/08/2024.

	Nov. 2025	FY 25-26	Till date
Total Units generated	0.182 MU	1.605	2.622 MU
CUF%	10.10	10.95	

Commissioned but under completion:

- 1) **50 MW/ 75 MWp Ground mounted Solar Power plant:**

LOA No.	MCL/SBP/E&M/2021-22/LOA-157 dated 25/11/2021
Name of contractor	M/s HILD ENERGY PRIVATE LIMITED, Chennai.
Contract value (Rs.)	315,54,81,875.43
Date of Commencement	26.12.2021
Agreement no.	E&M/2021-22/93, Dt 02/03/2022
Sch of Completion	21.10.2022
Prov time extensions up to	Up to 26.12.2025 (16 th)
Land Procurement (Under the scope of EPC Contractor)	
<ul style="list-style-type: none"> ➤ Total land requirement: 240 Acre ➤ Land purchased as on date: 239.84 Acre ➤ Land transferred in the name of MCL: 230.21 Acre 	
Works at Solar Site:	
<ul style="list-style-type: none"> ➤ Erection, commissioning, testing of equipment in Switchyard & CMCS is completed. ➤ Statutory permissions from CEA, CEIG, OPTCL, GRIDCO & SLDC are obtained. ➤ Charging of Bay at 132kV Patnagarh GSS of OPTCL and 132kV transmission line from 50MW Plant site to OPTCL GSS is done. ➤ Synchronization & commissioning of 50 MW Solar Plant is done. ➤ Day Ahead scheduling with SLDC for 15 minutes slot of generation has started. ➤ Approval for COD of 50 MW Solar Power Plant is obtained. ➤ Installation of 73 MWp Solar modules is completed. ➤ Piling, MMS & Module installation work is under progress in Block-1, 3 & 4. ➤ Boundary wall, drainage, roads & other civil works are in progress. 	

	Nov. 2025	FY 25-26	Till date
Total Units generated	4.14 MU	24.719	24.719 MU
CUF%	11.50	13.46	



Under execution:

- 1) **1.5 MW Roof top Solar Power plants:** LOA issued to M/s Evolve Green Energies Private Limited, Chennai for a value of Rs. 6,70,48,085.65 on 05/02/2025. Agreement executed on 19/03/2025. Completion period is 240 days. DPRs of 32 sites are approved for installation and work is under execution.
- 2) **10 MW Ground Mounted Solar Power Plant:** LOA issued on 29.04.2025 to M/s APM Projects Private Limited, Jaipur with a contract value of Rs. 48,73,35,000.00. Completion period is 240 days. Site handed over on 26.05.2025. Grading & piling work, boundary wall work, MCR building construction works and marking of Overhead transmission line route are under progress.

Under Tendering:

- 1) **0.50 MW Solar trees:** Re-Tender was floated for installation of 0.50 MW Solar trees at various locations of MCL on 24/11/2025.

DPR under approval:

- 1) **25 MW Ground Mounted Solar Power Plant:** Revised DPR for installation of 25MW Solar Power Plant at Rampur Colliery of Orient Area and Samleswari OC of IB Valley Area is under process for approval of Competent Authority.
- 2) **8 MW Floating Solar Power Plants:** Revised DPR for 8MW Floating Solar Power plant (5.5MW at Gandhi Sagar, Balram OCP and 2.5MW at Bharatpur OCP main sump) is under process for obtaining approval of Competent Authority.
- 3) **4 MW Ground mounted Solar Power Plant:** Revised DPR for 4 MW Ground mounted Solar Power plant (1.75 MW at Natraj UG mine & 2.25 MW at HBI mine) is under process for obtaining approval of Competent Authority.

DPR under preparation:


- 1) **25 MW Ground mounted Solar Power Plant:** PFR for 35 Ha at Katapali & Bundia villages of Samleswari OCP is administratively approved. Comments on draft DPR are send to CMPDI RI-VII.
- 2) **75 MW Ground mounted Solar Power Plant:** Administrative approval is obtained for preparation of DPR related to 75 MW Ground Mounted Solar Power Plant at Sardega & Tiklipada villages of Mahalaxmi Area through CMPDIL RI-VII on nomination basis. Draft DPR is submitted by CMPDIL RI-VII and is under scrutiny at Area level.

Future Net Zero Plan:

- 1) **100 MW Floating Solar Power Plant:** MCL is planning for development of 100 MW Floating Solar Power Plant in the water body of Hirakud Dam. Allocation of water body is awaited for feasibility study.
- 2) **50 MW Floating Solar Power Plant:** MCL has identified water body at Khadkhai Reservoir, Suleipat of Mayurbhanj District for development of 50 MW Floating Solar Power Plant. Consent from GRIDCO is awaited for feasibility study.

Beyond Net Zero Energy Plan:

1. **99 MW Wind Energy Plant:** PFR for installation at Rayagada District of Odisha was administratively approved. State Level SWC committee of Odisha has accorded In-principal approval for installation. Award of work to NIWE for Study for micro-siting of WTG is under progress at CMPDIL, RI-VII.
2. **75 MW G/M SPP:** PFR for solar plant at Parmanpur (District Sambalpur) is submitted by CMPDI RI-VII is under process for obtaining approval of competent authority.
3. **MOUs are executed between MCL & Energy Department, GoO:** For development of 2 GW Solar Power Plants, 100 MW Wind Power plant and 500 MW Pumped Storage Power Plants in the State of Odisha.



COAL HEAPS





TABLE-B											
Sl.No.	Name of the Project	New Coal Heaps No.	Location	GRADE	opening Book balance as on 1st date of previous month (Te) 01-11-2025			November 2025 (excluding siding & washed coal of IBV washery)		(Fig. in Te.) Opening stock as on 01.12.25	
					A	B	C	D	E		F
1	Jagannath	JNC-2	NEAR EC	G-12	0.00	5676.64	0.00	0.00	0.00	5676.64	
		JNC-3	BUNKER	G-12	0.00	0.00	0.00	0.00	0.00	0.00	
		JNC-4	NEAR FIELD TIME OFFICE	G-12	78994.08	165088.76	137763.51	137763.51	106319.33	106319.33	
		JNC-5	NEAR SIDING NO-II & IV	G-12	93282.02	337216.13	326949.69	326949.69	103548.46	103548.46	
		TOTAL	4			177952.74	502304.89	464713.20	464713.20	215444.43	215444.43
2	Ananta	AOC-01	Near Time Office.	G-12	265326.83	10118.38	10118.12	10118.12	265327.09	265327.09	
		AOC-02 & 4	West side of Time Office stock	G-12	39894.77	208770.82	110085.21	110085.21	138580.38	138580.38	
		AOC-05	Near Handihua Depot	G-12	53924.28	0.00	0.00	0.00	53924.28	53924.28	
		AOC-06	Near North of Dump No.03	G-12	58991.27	674401.77	394766.18	394766.18	338626.86	338626.86	
		AOC-12	N.W.S. of the pit head stock AOC-06	G-12	37150.19	252927.27	206688.64	206688.64	83388.82	83388.82	
TOTAL	6			31525.60	1146218.24	731776.53	731776.53	21407.22	21407.22		
3	Bhubaneswari	BBSRI-1	West Side of quarry	G-12	486812.94	237741.09	52592.90	52592.90	280274.17	280274.17	
		BBSRI-2	South Side of quarry	G-12	35395.83	207118.61	205277.09	205277.09	37237.35	37237.35	
		BBSRI-09	West Side of SILD/TRH	G-12	12794.91	407860.18	414565.80	414565.80	6089.29	6089.29	
		BBSRI-10	north side of quarry	G-12	29889.30	228046.29	257935.59	257935.59	0.00	0.00	
		BBSRI-11	South Side of quarry	G-12	0.00	1038666.96	0.00	0.00	1038666.96	1038666.96	
TOTAL	5			315821.13	1934284.94	887838.90	887838.90	1362267.77	1362267.77		
4	Bharatpur	BPR-01	Near N.Q. Time Office	G-12	119469.23	66461.79	81106.11	81106.11	104824.91	104824.91	
		BPR-15	Near Rakas	G-12	46840.20	114072.25	86867.44	86867.44	74045.01	74045.01	
		BPR-18	Near in Motion W.B-1	G-12	132983.39	1304.02	0.00	0.00	134287.41	134287.41	
		BPR-21	N-E of Haul Road	G-12	20474.96	8259.25	0.00	0.00	28734.21	28734.21	
		BPR-23	Near N.E. of BPR-21	G-12	26985.79	123888.53	105219.91	105219.91	45654.41	45654.41	
5	Lingaraj OCP/ Area	BPR-24	Near view point	G-12	24246.73	0.00	0.00	0.00	24246.73	24246.73	
		BPR-25	south side BPR-24	G-12	88965.94	0.00	10223.71	10223.71	78742.23	78742.23	
		TOTAL	7			459966.24	313985.84	283417.17	283417.17	490534.91	490534.91
		LNG-1	East of Heap No.18	G-13	66802.61	36810.66	60391.02	60391.02	43222.246	43222.246	
		LNG-2	North-East of LNG-1	G-12	0.00	0.00	0.00	0.00	0.00	0.00	
5	Lingaraj OCP/ Area	LNG-3	West of HEMM Workshop	G-12	5304.97	87927.74	82898.72	82898.72	10335.99	10335.99	
		LNG-4	North of HEMM Workshop	G-12	15584.68	200850.73	199378.67	199378.67	17056.740	17056.740	
		LNG-5	North of LNG-6	G-13	0.00	0.00	0.00	0.00	0.00	0.00	
		LNG-6	North of LNG-1	G-13	203990.25	69292.19	66773.71	66773.71	206508.733	206508.733	
		LNG-7	(E) OF LNG-7	G-13	0.00	0.00	0.00	0.00	0.00	0.00	
TOTAL	8			0.00	0.00	0.00	0.00	0.00	0.00		

RRand
06.01.24






TABLE-B

14	TOTAL	1				591388.99	0.00	1629.86	589759.13
		SIR-8	west side heap no. SIR-7	G-9		2386.74	17871.45	18638.19	1620.00
		SIR-1	North-East of the Mine	G-11		292422.94	947244.04	797865.88	441803.10
		SIR-5	Near weighbridge no.8	G-13		0.00	0.00	0.00	0.00
		SIR-7	north side of the mine	G-13		179154.56	0.00	121610.92	57543.64
		SIR-9	near top soil dump	G-13		567069.76	299956.46	263449.70	603576.52
		SIR-10	East side of the heap no. SIR-1	G-13		906825.69	792925.56	540219.44	1159531.81
		SIR-11	Near entry gate No.2	G-11		0.00	132144.00	0.00	132144.00
	TOTAL	7				1947859.69	2190141.51	1741782.13	2396219.07
		KUL-2	N22 02" 1.97" E 83.45 8.24 "	G-13		81477.91	330734.59	319790.85	92421.65
		KUL-3	N22 01" 52.19" E 43.45 12.20 "	G-13		1592946.22	415125.65	893657.24	1114414.63
		KUL-4(G-8)	N22 01' 44',62", E 83.44 58.27 "	G-8		1098.85	0.00	0.00	1098.85
	TOTAL	3				1675522.98	745860.24	1213448.09	1207935.13
		GOCP-2	South side of Access Trench	G-13		0.00	0.00	0.00	0.00
				G-14		1242644.65	612952.72	475427.07	1380170.30
				G-15		0.00	0.00	0.00	0.00
		GOCP-3	North West side of Kulda OB Dump	G-14		502248.03	700043.45	525209.07	677082.41
				G-15		0.00	0.00	0.00	0.00
		GOCP-5	North side of central road.	G-14		2440679.71	136128.25	260801.60	2366006.36
				G-15		0.00	0.00	0.00	0.00
	TOTAL	7				4185572.39	1499124.42	1261437.74	4423259.07
17	Mine No. 1&2	MN2-01 (A)	North Side of 7th Incline.	G-13		68740.68	10770.00	18511.63	60999.05
	TOTAL	1				68740.68	10770.00	18511.63	60999.05
18	H. B. M (UG)	HBM-1	Near Inclines & Workshop	G-14		7765.66	12780	6176.85	14368.81
		HBM-2	Infront of Manager's Office	G-14		30772.75	0.00	1203.63	29569.12
	TOTAL	2				38538.41	12780.00	7380.48	43937.93
19	IB Valley Coal Washery	WB-0	02' WEST OF OPGC RAILWAY LINE	G-14		29908.29	32973.75	320891.06	47031.04
		WB-1	INSIDE WASHERY PLANT STACK TUBE)	G-14		131.00	370891.00	320876.00	136.00
		WB-3	NORTH OF DOZER SHADE	MCL		484810.59	0.00	320876.76	130724.74
		WB-11	INSIDE WASHERY PLANT WASHED COAL SHED)	MCL		4535.36	251742.00	252578.57	3135.73
		WB-14	NEAR IN 25	MCL		0.00	0.00	0.00	0.00
		WB-15A	INSIDE WASHERY PLANT (BEFORE YARD)	RE		1692700.21	69134.00	0.00	1761834.21
		6				2235214.36	976700.75	931243.33	2258654.36
	Sub- Total IBCF	40				24437415.10	7184506.07	6422563.16	25199358.01
	Grand Total - MCL	87				29007803.58	13433098.94	11012697.78	31428204.74

PLans
06-01-26

132

